# THE ROADS OF QUEENSLAND

GUIDE FOR

TRAVELLERS
TOURISTS
MOTORISTS
DROVERS
LAND SEEKERS

AND

GUIDE FOR

ALL PERSONS USING THE ROADS AND RAILWAYS IN QUEENSLAND

Compiled & Published by YATES & JONES
Draftsmen,
BRISBANE.

# ABBREVIATIONS ON MAPS.

| Abbreviation. | Description. |
|---|---|
| ER L S | Road |
| G H S | Stock Route |
| | Railway Constructed |
| | Railway Approved and Under Construction |
| | Telegraph Line |
| WARWICK | Township |
| | Police Station |
| Murweh (S.C) | Pastoral Head Station (sheep, cattle) |
| | Bore |
| | Dam or Tank |
| TENURE | Freehold and becoming Freehold. (F.) Grazing Selections (Graz. Selns., G.S.) Pastoral Leases (Past. L., P.L.) (V |
| Hot. | Hotel |
| Ac. H. | Place where Accommodation may be procured |
| St. | Store |
| Hos. | Hospital |
| Dr. | Doctor |
| Ch. | Chemist |
| K. | Blacksmith's Shop |
| O St. | Store where Petrol is procurable |
| T. | Telegraph Station |
| Pub. Tel. | Public Telephone |
| T Y (S. C. P. Unl.) | Trucking Yards (sheep, cattle, pigs, unloading) |
| B S. | Black Soil (boggy in wet weather unless shown otherwise) |
| Bx L. | Box Flats (generally spewy, boggy country in wet weather) |
| G. | Gravelly or Stony |
| S. | Sandy |
| S Lm. | Sandy Loam |
| Cor. | Corduroy |
| L. | Level or Flat |
| Und. | Undulating |
| E R. | Easy Ridges |
| H. | Hilly |
| R G H. | Rough Hilly Road |
| N M U. | Not much used |
| Bdge. | Bridge |
| X. | Bad Crossing |
| F X. | Fair Crossing |
| G X. | Good Crossing |
| P W. | Permanent Water (never known to fail) |
| F W. | Fair Water (known to fail only in very dry season) |
| • Sp. | Spring or Well |
| R. ) Res. ) | Reserve |
| C R. | Camping Reserve |
| W R. | Water Reserve |
| C & W R. | Camping and Water Reserve |
| W H. | Waterhole |

*Revised Edition 1923*

THE JOHN OXLEY MEMORIAL LIBRARY
BRISBANE

# THE ROADS OF QUEENSLAND

A COMPENDIUM OF VALUABLE INFORMATION CONCERNING THE INDUSTRIES AND POSSIBILITIES OF THE STATE OF QUEENSLAND AND A COMPREHENSIVE GUIDE

FOR

TRAVELLERS, TOURISTS, MOTORISTS, DROVERS, LAND SEEKERS, AND ALL PERSONS USING HER ROADS AND RAILWAYS.

Compiled and Published by

YATES & JONES,

Surveyors' Draftsmen,

GEORGE STREET, BRISBANE,

QUEENSLAND.

COPYRIGHT.

BRISBANE:
THE "Q.P." PRINTING CO. (LATE JAS. GREENAWAY),
713 ANN STREET.

# INTRODUCTION.

IT was realised by the Compilers that a work of this kind is an absolute necessity to all who require accurate information concerning the Roads etc., of Queensland.

"**The Roads of Queensland**" is the only work of its kind of so comprehensive a character in Australasia embracing as it does detailed information concerning the Pastoral, Agricultural, Dairying, Mining, Sawmilling and other Industries, and the various Products of each District, the Populations of all Localities, the different classes of Tenure under which the land is held in each District, and the conditions of Land Selection, the nature of the road-beds, whether the river and creek crossings are good or bad, where water is procurable, the accommodation and other conveniences available in each town, Telegraphic and Telephonic Stations, Coach Routes, Tourist Trips, the Sheep, Cattle and Pig Trucking Stations on the Railways, Sheep and Cattle Stations, etc.

The information contained herein has been obtained from the most reliable sources, viz.: From Official Records, Surveyors, Drovers, Mail Contractors, Station Owners, Selectors, Motorists and others, and the Publishers tender thanks to all who kindly contributed.

The Compilers have devoted five years to the production of this Guide in order to make the details as accurate as possible up to date of publication.

The Publishers invite criticism, and will be thankful for any information that would add to the usefulness of the Guide for the benefit of future editions.

QUEENSLAND
KEY MAP TO SECTIONAL SHEETS
SCALE 130 MILES TO AN INCH
NOTE - Railways constructed
Under construction and approved
T.N
THURSDAY Is
CAPE YORK
CAPE GRENVILLE
Mails go no farther North than Moreton
Deep water close into shore
LLOYDS BAY
CAPE DIRECTION
Note - Large mobs of Stock travelling this Route should do so not later than July. Horses at any time
CAPE MELVILLE
GULF OF CARPENTARIA
MORNINGTON I.
BENTINCK I.
SWEERS I
SOUTH PACIFIC OCEAN
COOKTOWN
LAURA
MAYTOWN
PALMERVILLE
MOSSMAN
PORT DOUGLAS
CAIRNS
MOLLOY
MT MULLIGAN
MAREEBA
MUNGANA
CHILLAGOE
HERBERTON
INNISFAIL
MT GARNET
MOURILYAN
KARUMBA
NORMANTON
BURKETOWN
CROYDON
GEORGE TOWN
CHARLESTON
EINASLEIGH
CARDWELL
HINCHINBROOK I
INGHAM
PERCYVILLE
MT HOGAN
GILBERTON
TOWNSVILLE
AYR
BOBAWABA
BOWEN
INSET F ON 38
CHARTERS TOWERS
MILCHESTER
RAVENSWOOD
WOOLGAR
Mt Oxide
Mt Cuthbert
CAMOOWEAL
Wee Macgregor Mine
CLONCURRY
Malbon
RICHMOND
HUGHENDEN
BOOROOMAN
RENTLAND
McKINLAY
STAMFORD
McELLIOTT
KYNUNA
URANDANGI
CORFIELD
TANGORIN
WINTON
MUTTABURRA
SCARRBURY
ARAMAC
CAMOOLA
BOULIA
OPALTON
LONGREACH
BARCALDINE
ARRILALAH
JERICHO
ALPHA
BOGAN-TUNGAN
COMET
DUARINGA
SPRINGSURE
ROLLESTON
EMERALD
DINGO
MOUNT MORGAN
GLADSTONE
ROCKHAMPTON
YEPPOON
KEPPEL BAY
INSET E ON 38
CLERMONT
Blair Athol
MARLBOROUGH
CAPELLA
ST LAWRENCE
NEBO
ETON
FINCH HATTON
MACKAY
Eungella Range
C. MANIFOLD
BEDOURIE
STONEHENGE
ISISFORD
BLACKALL
TAMBO
JUNDAH
WELFORD
WINDORAH
BETOOTA
BIRDSVILLE
ADAVALE
AUGATHELLA
BANANA
Many Peaks
ROSEDALE
BUNDABERG
INSET D ON 20
INSET C ON 20
MT PERRY
EIDSVOLD
TAROOM
GAYNDAH
Dallarnil
MARYBOROUGH
WIDE BAY
Mundubbera
Juandah
INSET B ON 1
GYMPIE
KILKIVAN
CHARLEVILLE
MORVEN
MITCHELL
Orallo
YULEBA
MILES
KINGAROY
NANANGO
CHINCHILLA
BELL
KILCOY
LANDSBOROUGH
EROMANGA
AMBY
ROMA
SURAT
Jandowae
Tara
DALBY
CROWS NEST
ESK
TOOWOOMBA
Mt Russell
MILLMERRAN
IPSWICH
BRISBANE
INSET A ON 1
TOOMPINE
WYANDRA
Tobermorey
OONTOO
NOCCUNDRA
THARGOMINDAH
EULO
CUNNAMULLA
BOLLON
ST GEORGE
Thallon
Talwood
GOONDIWINDI
WARWICK
KILLARNEY
TWEEDHEADS
INGLEWOOD
TEXAS
STANTHORPE
WALLANGARRA
TENTERFIELD
TUEN
DIRRANBANDI
HEBEL
MUNGINDI
WOMPAH
HUNGERFORD
SOUTH AUSTRALIA
NEW SOUTH WALES
MARANOA
DARLING DOWNS
GREGORY
CURTIS
BURKE
NORTH KENNEDY
SOUTH KENNEDY
CAMPBELL
Gulf R.
Gilbert R.
Einasleigh R.
Norman R.
Yappar R.
Gregory R.
Leichhardt R.
Cloncurry R.
Saxby R.
Flinders R.
Burke R.
Hamilton R.
Georgina R.
Diamantina R.
Barcoo R.
Mulligan R.
Thompson R.
Palmer R.
Coleman R.
Mitchell R.
Rutland Plains
Pioneer Downs
Coen
Cooktown
Port Douglas
Cairns
Townsville
Mackay
Rockhampton
Gladstone
Longreach
Cloncurry
Mt Isa
Charleville
Roma
Toowoomba
Brisbane
Ipswich
Warwick
Tenterfield
Tweed Heads
Stanthorpe
Wallangarra
Goondiwindi
Cunnamulla
Thargomindah
Eulo
Bedourie
Birdsville
Boulia
Winton
Longreach
Charleville
Roma
Dalby
Toowoomba
Ipswich
Brisbane
Gympie
Maryborough
Bundaberg
Rockhampton
Mount Morgan
Emerald
Clermont
Mackay
Townsville
Cairns
Cooktown
Normanton
Burketown
Croydon
Georgetown
Charleston
Einasleigh
Cardwell
Ingham
Innisfail
Mourilyan
Herberton
Mareeba
Mungana
Chillagoe
Mareeba
Mt Mulligan
Mossman
Maytown
Palmerville
Laura
Molloy
Karumba
Mornington I.
Bentinck I.
Sweers I.
Thursday Is.
Cape York
Cape Grenville
Lloyds Bay
Cape Direction
Cape Melville
Gulf of Carpentaria
Coen
Ebagoolah
Moreton
Bowden
Pioneer Downs
Mein
Hayes Creek
Musgrave
Mt Donnell
Rutland Plains
Mt Oxide
Mt Cuthbert
Camooweal
Wee Macgregor Mine
Malbon
Cloncurry
Mt Isa
Kynuna
McKinlay
McElliott
Urandangi
Corfield
Tangorin
Winton
Muttaburra
Scarrbury
Aramac
Camoola
Opalton
Longreach
Barcaldine
Arrilalah
Jericho
Alpha
Bogantungan
Comet
Duaringa
Springsure
Rolleston
Emerald
Dingo
Mount Morgan
Gladstone
Rockhampton
Yeppoon
Keppel Bay
Inset E on 38
Clermont
Blair Athol
Marlborough
Capella
St Lawrence
Nebo
Eton
Finch Hatton
Mackay
Eungella Range
C. Manifold
Bedourie
Stonehenge
Isisford
Blackall
Tambo
Jundah
Welford
Windorah
Betoota
Birdsville
Adavale
Augathella
Banana
Many Peaks
Rosedale
Bundaberg
Inset D on 20
Inset C on 20
Mt Perry
Eidsvold
Taroom
Gayndah
Dallarnil
Maryborough
Wide Bay
Mundubbera
Juandah
Inset B on 1
Gympie
Kilkivan
Charleville
Morven
Mitchell
Orallo
Yuleba
Miles
Kingaroy
Nanango
Chinchilla
Bell
Kilcoy
Landsborough
Eromanga
Amby
Roma
Surat
Jandowae
Tara
Dalby
Crows Nest
Esk
Toowoomba
Mt Russell
Millmerran
Ipswich
Brisbane
Inset A on 1
Toompine
Wyandra
Tobermorey
Oontoo
Noccundra
Thargomindah
Eulo
Cunnamulla
Bollon
St George
Thallon
Talwood
Goondiwindi
Warwick
Killarney
Tweedheads
Inglewood
Texas
Stanthorpe
Wallangarra
Tenterfield
Tuen
Dirranbandi
Hebel
Mungindi
Wompah
Hungerford
South Australia
New South Wales

"SILVERLIGHT" KEROSENE for Kitson Lamps and Oil Engines spells Perfection.

## Useful Information Concerning Un-numbered Section on Key Map.

The Figures in Parenthesis, thus (474), represent the number of persons who, at the last Census (1911), claimed to reside in the Locality mentioned, and do not include any Defined Area: Populations of 100 and over are given, and any place shown on the Map, not mentioned in the Letterpress, may be taken as having under 100 inhabitants. Some Coach Routes are always liable to amendments.

**Populations**: Coen (209), Darnley Island (164), Thursday Island (1418).

This country, with the exception of the Islands, is very little occupied, the Pastoral and Mining Industries only being represented on the Mainland and the **Pearling** at Thursday Island.

**Horses** and **Cattle** occupy the best part of the country, and are owned mostly in large herds, except on the Coast, where there are a few settlers here and there.

**Mining**: Gold is the main mineral mined for at Coen, but Silver is obtained as a by-product of the gold ore; the same remark applies to Ebagoolah. Gold is undoubtedly present in many localities here, and only needs capital in order to prove the value of the various fields. The climate is trying, and probably this is partly the reason these fields do not receive the attention they deserve. Tin and also Wolfram have been found in the district but little effort has been made to exploit the finds.

| Hotels. | Land Agents' Districts. | Land Offices Situated At |
|---|---|---|
| Ebagoolah District— | Torres on N., wholly .. .. | Thursday Island .. .. |
| Exchange (Coen) .. .. | Normanton on S., part .. | Normanton .. .. .. |
| Hamilton .. .. .. | Cooktown part of E., small area | Cooktown .. .. .. |
| Tattersall's .. .. .. | **Hotels (Continued.)** | |
| Thursday Island District— | | |
| Federal .. .. .. | Metropole .. .. .. | |
| Grand .. .. .. | Royal .. .. .. .. | |
| Imperial .. .. .. | Torres Straits .. .. | |

**John Jameson's Whisky** is the same to-day as it was 135 years ago. No change has been made in method of distillation or formula.

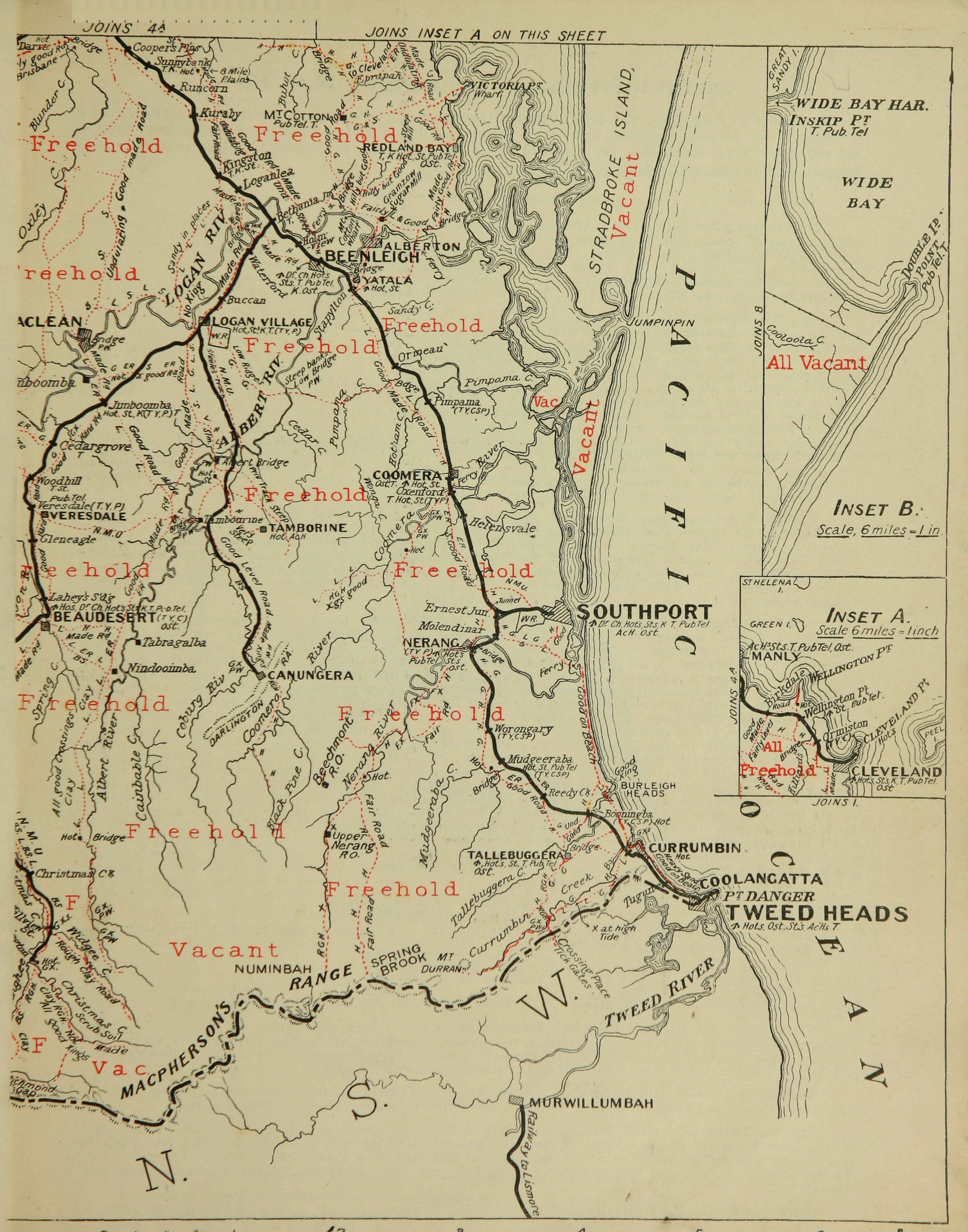
JOINS 4A
JOINS INSET A ON THIS SHEET
Coopers Plns
Sunnybank
Runcorn
Kuraby
MT COTTON
REDLAND BAY
VICTORIA PT
Wharf
STRADBROKE ISLAND
Vacant
Freehold
Kingston
Loganlea
Bethania
BEENLEIGH
ALBERTON
YATALA
LOGAN RIV.
LOGAN VILLAGE
ACLEAN
Buccan
Jimboomba
Cedargrove
Woodhill
Veresdale
VERESDALE
Tamborine
TAMBORINE
Cleneagle
BEAUDESERT
Tabragalba
Nindooimba
CANUNGERA
ALBERT RIV.
Albert Bridge
Ormeau
Pimpama
COOMERA
Oxenford
Helensvale
SOUTHPORT
Ernest Jun
Molendinar
NERANG
Worongary
Mudgeeraba
Reedy Ck
BURLEIGH HEADS
Boonimba
CURRUMBIN
TALLEBUGGERA
COOLANGATTA
PT DANGER
TWEED HEADS
Upper Nerang R.O.
Beechmont R.O.
Christmas Ck
NUMINBAH
RANGE
SPRING BROOK
MT DURRAN
MACPHERSON'S
TWEED RIVER
MURWILLUMBAH
Railway to Lismore
PACIFIC OCEAN
N.
S.
W.
E.
JUMPINPIN
WIDE BAY HAR.
INSKIP PT
WIDE BAY
DOUBLE IP POINT
Cooloola C.
All Vacant
JOINS 8
INSET B.
Scale, 6 miles = 1 in.
INSET A.
Scale 6 miles = 1 inch
MANLY
WELLINGTON PT
CLEVELAND PT
CLEVELAND
All Freehold
JOINS 4A
JOINS 1.
0 1/4 1/2 3/4 1 2 3 4 5 6
Scale 6 miles to an inch

# Useful Information Concerning Map No. 1.

**The Figures in Parenthesis, thus (474), represent the number of persons who, at the last Census (1911), claimed to reside in the Locality mentioned, and do not include any Defined Area: Populations of 100 and over are given, and any place shown on the Map, not mentioned in the Letterpress, may be taken as having under 100 inhabitants. Some Coach Routes are always liable to amendments.**

---

**Populations:** Albert River (104), Alberton (190), Beaudesert (1330), Beenleigh (778), Bethania (126), Canungra (371), Christmas Creek (231), Coolangatta (160), Coomera (112), Cooper's Plains (187), Currumbin (177), Eagleby (154), Eight Mile Plains (252), Gilston (181), Gramzow (153), Jimboomba (134), Kerry (172), Kingston (109), Loganholme (126), Loganlea (100), Logan Reserve (140), Logan Village (172), Maclean (121), Mt. Cotton (160), Mudgeeraba (166), Nerang (312), Ormeau (138), Pimpama (616), Redland Bay (284), Southport (1658), Tabragalba (138), Tallebudgera (260), Tambourine (178), Tylerville (106), Veresdale (175), Waterford (207), Yatala (145).

This Map represents the South-eastern portion of the State, and is Pastoral, Dairying, Agricultural, and Fruit-growing country. As a **Pastoral** area the tract of country between Beaudesert and Canungra is occupied by the largest holdings owned by Messrs. Collins and Sons, and is largely used as fattening paddocks. **Dairying** is carried on more or less over the whole area, the Police Districts of Beaudesert, Logan, and Nerang, producing during 1911 over 7½ million gallons of milk, and making over 2½ million pounds of Butter, and about 45,000 lb. of Cheese. The Logan and Albert Co-operative Dairy Co., Ltd., have a factory at Beaudesert, the South Queensland Co-operative Dairy Co., Ltd., at Kingston, and the Springbrook Co-operative Cheese Co., have a Cheese Factory at Mudgeeraba. The chief **Agricultural** products are Oats, Maize, Rye, Rice, Potatoes, Pumpkins and Melons, Sugarcane, Arrowroot, Grapes, Bananas, Pineapples, Oranges, Custard Apples, Cape Gooseberries, Lemons, Mangoes, Passion Fruit, Paw Paws, Peaches, Persimmons, and Plums, Broom Millet and Vegetables, Beans, Cucumbers, Cabbages, and Cauliflowers, Peas and Tomatoes. There are Sugar Mills at Pimpama owned by the Junction Sugar Co., and Messrs. Beck and Son; at Steglitz one owned by Mr. Kleinschmidt; at Eagleby, two owned by M. Krebs, and Messrs. C. F. Herse and Son, respectively; at Alberton one owned by C. F. W. Rehfeldt; at Gramzow one owned by Messrs. Appel and Musch; and in the Southport District, one owned by the Nerang River Sugar Company.

**Timber:** Bally Gum, Bean Tree, Beech, Blackbutt, Bloodwood, Blue Gum, Caloon, Crow's Ash, Crow's Foot Elm, Mountain Ash, Cypress Pine, Flooded Gum, Forest Oak, Red Oak, Grey Gum, Hoop Pine, Honeysuckle, Ironbark, Lancewood, Lignum Vitae, Marara, Maiden's Blush, White Mangrove, *Medicosma Cunninghamii*, Moreton Bay Ash, Pencil Cedar, Penda, Quinine Tree, Red Ash, Red Cedar, Stringybark, River Oak, Rosewood, She Oak, She Pine, Silky Oak, Spotted Gum, Swamp Mahogany, Swamp Mahogany Gum, Swamp Oak, Tallowwood, Ti-tree, Tulipwood, Turpentine, Water Gum, White Gum, Yellowwood. There are in the Police District of Beaudesert nine Sawmills, and around Beenleigh, two.

**Tips for Tourists:** Coolangatta, Redland Bay, and Southport are favorite watering places, and the first and last can be reached by rail from Melbourne Street, whilst Redland Bay is reached by coach from Cleveland. Currumbin is fast becoming a resort for those who prefer a quiet place, and where fishing is not altogether spoilt by net fishing. Burleigh Heads is also a very nice place to spend a quiet holiday. There is a splendid beach extending from Southport to Coolangatta, and at low water can be used by buggies or motorists, the sand being quite hard enough to carry even a heavily loaded bullock waggon. There are some beauty spots between Stradbroke Island and the mainland, and even on Stradbroke itself, patches of scrub being full of Staghorns, Elkhorns, Ferns of various kinds, etc. Inland one can reach Tambourine Mountain, a very healthy resort, and more frequented by those who, once visiting the place, make it the place to spend their annual holiday. There are some very fine creek scenes there and gullies of tropical growth. Mt. Cotton, unfortunately, has been allowed to fall into the hands of private owners, and its beauties are fast disappearing under the timber-getters' axe, and the fruitgrowers' clearing operations, though here and there are still standing some fine patches of Virgin Scrub, inhabitated by soaring Palms, Tree Ferns, Staghorns, Elkhorns, Birdsnest Ferns, Orchids, and the beautiful Umbrella Fern. The Lamington Plateau, at the head of Christmas Creek, is almost unknown; but it is said by the favoured few that have been there to be a revelation, and only requires to be better known to be appreciated. Anyone having a difficulty in ridding themselves of superfluous adipose tissue, cannot do better than tackle one of the many Mountains or Peaks on the McPherson Range; the adventure will be well repaid by the magnificent view and the bracing mountain air. It is also warranted a certain cure for dyspepsia. Anyone making this trip will find the settlers only too willing to assist them in the matter. Fishing is good at most of the above-mentioned seaside places, and shooting can be had in the open season over most of the large swamps; ducks are then plentiful. Black Swan are also frequently seen on the enclosed part of the Bay between the mainland and Stradbroke.

**Coach Routes:** Beenleigh (778) to Curtis; Beenleigh (778) to Luscombe Bridge; Beenleigh (778) to Tambourine (178), 15 miles. Beenleigh (778) to Wolfdean, 7 miles.

MAP ONE —INSET (A)

**Populations:** Cleveland (543), Manly (947), Peel Island (123), St. Helena (228), Wellington Point (310).

This country, the mainland, is chiefly **Fruitgrowing** country, though small areas are under Maize, Potatoes, Pumpkins and Melons. The principal Fruits are—Bananas, Pineapples (very largely grown), Oranges, Custard Apples, Lemons, Mangoes, Passion Fruit, Paw Paws, Persimmons, Strawberries (also very largely grown), Peanuts; and Vegetables—Beans, Cabbages, Cauliflowers, Cucumbers, Peas, and Tomatoes.

**Timber:** There is no mill timber left now in this District worth talking about, as the greater part of the land is now cleared and under cultivation; but there is one Sawmill in the Cleveland Police District.

**Tips for Tourists:** Cleveland, Wellington Point, and Manly are favourite watering places and easily accessible by rail from Melbourne Street Station. A favourite run for motorists is to Cleveland and back, the roads being good and the hills well graded. Fishing is usually good at Cleveland or a short distance off the foreshore. Oysters can also be obtained, and good boating trips are to be had from here among the Islands in the Southern part of Moreton Bay.

**Coach Routes:** Cleveland (543) to Redland Bay (284), 9 miles.

| Hotels. | Land Agents' Districts. | Land Offices Situated At |
|---|---|---|
| Beaudesert District— | Brisbane, wholly | Brisbane |
| Beaudesert | Inset B— | Inset B— |
| Christmas Creek | Gympie | Gympie |
| Grand | | |
| Kerry Bridge (Kerry) | | |
| Logan and Albert | | |
| Logan Village (Logan Village) | | |
| Railway | | |
| Railway (Jimboomba) | | |
| Tambourine | | |
| Veresdale (Veresdale) | | |
| Beenleigh District— | | |
| Beenleigh | | |
| Gem Hotel (Alberton) | | |
| Imperial | | |
| Plumb's | | |
| Royal | | |
| Waterford Arms | | |
| Waterford Club | | |
| Yatala (Yatala) | | |
| Cleveland District— | | |
| Cleveland | | |

| Hotels (Continued.) | Hotels (Continued). |
|---|---|
| Grand View | Star |
| Pier | Tallebudgera (Tallebudgera) |
| Redland Bay | Upper Coomera (Upper Coomera) |
| Wellington Point | South Brisbane District— |
| Nerang District— | Eight-mile Plains |
| Beechmont | Oxley (Oxley) |
| Commercial | Southport District— |
| Ferry (Coomera) | Anglers' |
| Hampshire Terrace (Mudgeeraba) | Grand |
| Hotel Nicol (Currumbin) | Hotel Cecil |
| Hotel Tweed (Coolangatta) | Pacific |
| Oysterbed (Booningba) | Queen's |
| Queen's | Railway |
| Queensland (Coolangatta) | Southport |
| Railway (Oxenford) | |


**Every Jewel-Loving Woman**

Should visit OUR Store and revel in the glorious Display of Jewellery we have.

**OUR STORE IS A VERITABLE FAIRYLAND.**




**Her Engagement Ring**

In the selection of OUR Mounted Gems the greatest care is taken to procure for our patrons only the Best in THE CUTTING, COLOR, DEPTH, and PURITY.

**YOU CANNOT DO BETTER**

than consult us about your next Jewellery purchase. If you require Rings, Watches, Clocks, Plate or Silverware, Our Stocks are replete with all that is the Best at Prices that are Lower than you can possibly obtain them elsewhere.

Australians should be patriotic and drink **Cascade Ale** instead of English. The quality is XXXX. **Burns, Philp & Co., Ltd.,** Agents, Brisbane.





# HUGHES & CAMERON

ESTABLISHED 1864.

## AUCTIONEERS,

BROKERS — VALUATORS

Land, Stock & General Commission Agents.

AGENTS FOR

ROYAL INSURANCE CO. (Queensland Branch.)
AUSTRALIAN PLATE GLASS INSURANCE CO.

IPSWICH LAND EXCHANGE,

## NICHOLAS STREET,

'Phone 88. **IPSWICH.** 'Phone 88.

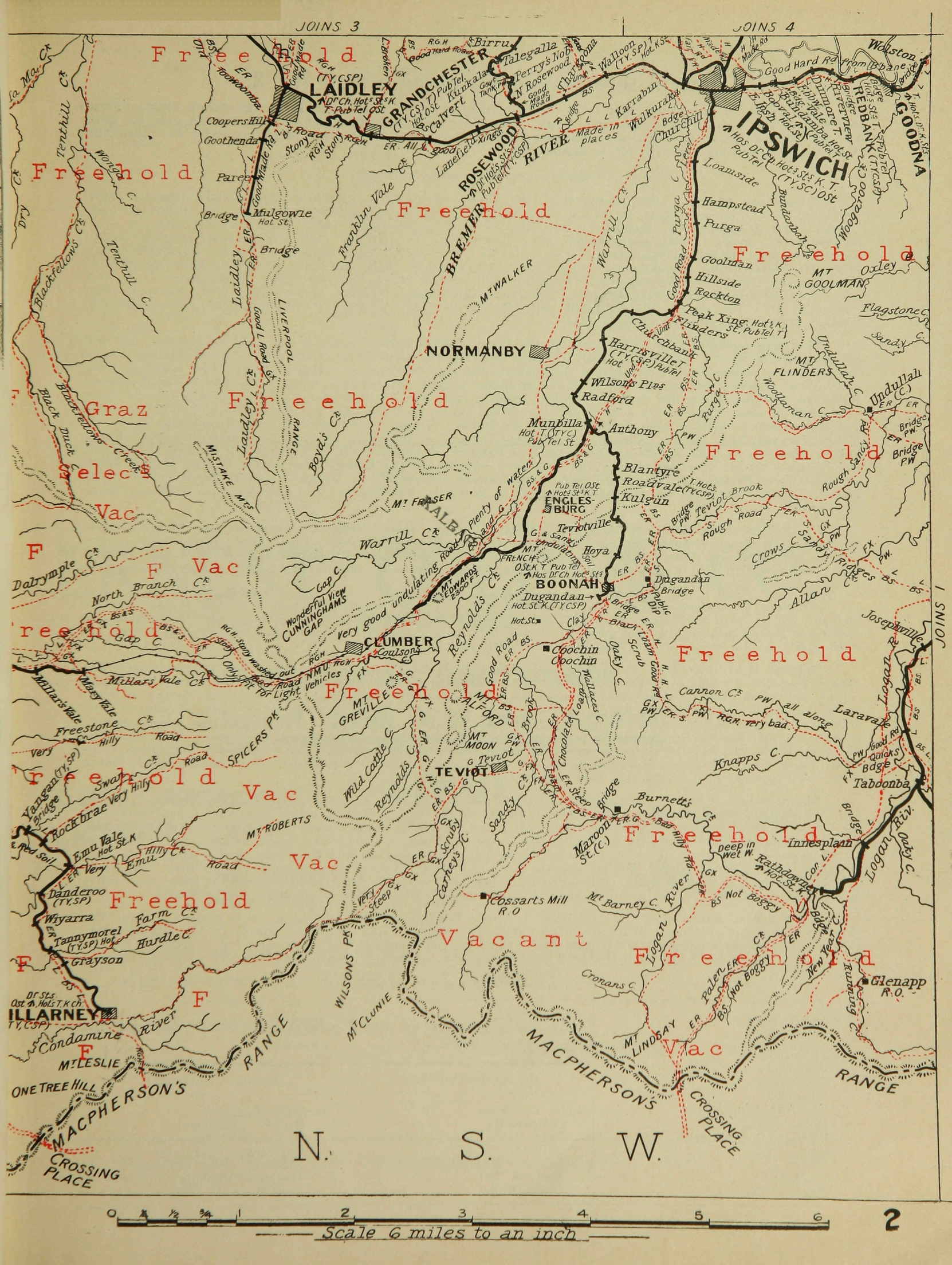
JOINS 3
JOINS 4
JOINS 1
Freehold
Graz
Selects
Vac
Vacant
LAIDLEY
GRANDCHESTER
ROSEWOOD
IPSWICH
REDBANK
GOODNA
NORMANBY
ENGLESBURG
BOONAH
CLUMBER
TEVIOT
ILLARNEY
BREMER RIVER
Talegalla
Walloon
Karrabin
Wulkuraka
Churchill
Loamside
Hampstead
Purga
Goolman
Hillside
Rockton
Peak King
Flinders
Churchbank
Harrisville
Wilsons Plns
Radford
Munbilla
Anthony
Blantyre
Roadvale
Kulgun
Teviotville
Hoya
Dugandan
Coochin Coochin
Burnetts
Maroon St (C)
Innesplain
Rathdowney
Cossarts Mill R.O.
Glenapp R.O.
Tabooba
Laravale
Josephville
Millars Vale
Freestone
Rockbrae
Emu Vale
Danderoo (T.Y.SP)
Wiyarra
Tannymorel (T.Y.SP)
Grayson
Condamine River
Mt Leslie
One Tree Hill
Macpherson's Crossing Place
Macphersons Range
Mt Clunie
Wilsons Pk
Mt Lindsay
Mt Barney
Mt Goolman
Mt Flinders
Mt Walker
Mt Fraser
Mt Edwards
Mt Moon
Mt Roberts
Mt Greville
Cunninghams Gap
Spicers Pk
Laidley
Coopers Hill
Goothenda
Mulgowie
Franklin Vale
Warrill Ck
Purga
Undullah
Woogaroo
Redbank
Ipswich
Good Hard Road from Brisbane
Very good undulating road
Plenty of water and G
Stony washed out Road NMU For Light Vehicles
Very bad
Deep in wet W.
Not Boggy
Scale 6 miles to an inch
N. S. W.
2

# Useful Information Concerning Map No. 2.

**The Figures in Parenthesis, thus (474), represent the number of persons who, at the last Census (1911), claimed to reside in the Locality mentioned, and do not include any Defined Area: Populations of 100 and over are given, and any place shown on the Map, not mentioned in the Letterpress, may be taken as having under 100 inhabitants. Some Coach Routes are always liable to amendments.**

---

**Populations:** Amberley (240), Barneyview (163), Blackstone (512), Boonah (908), Booval (1093), Brassall (1556), Bromelton (140), Bunburra (113), Bundanba (495), Calvert (184), Charlwood (141), Churchill (210), Coleyville (105), Coochin (229), Dinmore (445), Dugandan (530), Emu Vale (370), Engelsburg (625), Fassifern (291), Flinders (134), Glenapp (148), Goodna (2167), Grandchester (194), Harrisville (414), Hillside (198), Hoya (158), Ipswich (10,445), Killarney (1553), Laidley (2086), Laravale (114), Ma Ma Creek (372), Maryvale (224), Maroon (171), Mt. Alford (172), Mt. Walker (216), Munbilla (93), New Chum (171), Newtown (527), Normanby (237), One Mile Lagoon (137), Peak Crossing (261), Pine Mountain (161), Prenzlau (155), Purga (125), Raceview (263), Rathdowney (143), Redbank (731), Riverview (186), Roadvale (382), Rosevale (329), Rosewood (1418), Sandy Gallop (402), Silkstone (799), Tallegalla (217), Tannymorel (591), Tenthill (364), Teviotville (173), Tivoli (230), Walloon (267), Wivenhoe (120), Wolston (103), Wujarra (106), Yangan (584).

This Map represents the greater part of the West Moreton District south of the main railway line, and with the exception of the far mid-Western part is mostly Dairying and Agricultural land. The chief coal mining area, at present worked extensively, is situated in the Ipswich district. **Dairying** is, perhaps, the principal means of livelihood of the numerous settlers, and about 15 million gallons of milk were obtained in the Police Districts of Beaudesert, Dugandan, Goodna, Harrisville, Ipswich, Laidley, Marburg, and over 5 million lbs. of Butter and 87,000lbs. of cheese were made in these districts, but a large quantity of the Cream produced finds its way to Brisbane and Toowoomba and other factories outside these districts. There are Butter Factories established at North Ipswich, owned by Messrs. Pommer Bros., Messrs. Siemon and Sons, at Walloon; A. M. Linton, at Ipswich; Messrs. Dick Bros., Purga; Patrick Sherlock, at Pine Mountain; the Queensland Farmers' Co-operative Co. Ltd., at Booval, Laidley, and Boonah; and Killarney Dairy Co., at the place of the same name, situated on the Eastern edge of the Darling Downs. There are also Cheese Factories at Tannymorel and Yangan, owned respectively by Messrs. J. and T. Smith and W. Smith. Messrs. Foggitt, Jones, and Co. also have a factory at Rosevale. The Boonah Mild Cure Co. have a Bacon Factory at Boonah.

The chief **Agricultural** products are Wheat, Barley, Maize, Potatoes, Pumpkins and Melons, Cotton, Sugarcane, Arrowroot, Grapes, Bananas, Pineapples, Oranges, Apples, Apricots, Figs, Cape Gooseberries, Lemons, Passion Fruit, Peaches, Plums, Broom Millet, Pea Nuts, and Vegetables—Beans, Cabbages, Cauliflowers, Onions, Peas, Tomatoes, Turnips. Green Crops of Wheat, Oats, Lucerne, and other varieties are largely grown, and a quantity of Hay is made from these also.

**Mining:** The Coalfields situated in the Ipswich District produce at present about two-thirds of the total production. About half the output for 1912 was shipped either as bunker Coal or as cargo, and the balance used locally for general purposes; the field produced during 1912, 598,505 tons of Coal valued at £197,355. Coal Mining to a small extent is also carried on at Tannymorel, near Killarney.

**Timber:** Bally Gum, Bean Tree, Beech, Bloodwood, Blue Gum, Brigalow in the Fassifern District, Crow's Ash, Crow's Foot Elm, Flooded Gum, Forest Oak, Red Oak, Grey Gum, Hoop or Moreton Bay Pine—some very fine Timber on the McPherson Range, but at present almost inaccessible—Ironbark, Lancewood, Lignum Vitæ, Marara—is found in the regions of the McPherson Range, and is used for staves for casks, &c.—Maiden's Blush, *Medicosma Cunninghamii*, Moreton Bay Ash, Kedgy Kedgy, Quinine Tree, Red Ash, Red Cedar—on the McPherson Range—Stringybark, River Oak, Rosewood—is plentiful on the McPherson Range, Mistake Mountains, and Wilson's Peak—She Oak, She Pine, Silky Oak, Spotted Gum, Swamp Mahogany, Swamp Oak, Tallowwood, Ti-tree, Tulipwood, Turpentine, White Gum, Yellowwood. There are Sawmills in the following Police Districts:—Beaudesert, Nine; Boonah, Four; Harrisville, One; Ipswich, Four; Killarney, Four; Laidley, Two.

The principle secondary industries are situated in Ipswich, viz., the Queensland Woollen Company's Factory and Woolwashing establishment, whose products are now extensively used and coming more into favour every day, the Redbank Meat Works, at Redbank, from which the Chilled Meat was produced for shipment to the Old Country, the Ipswich Railway Workshops, the most up-to-date in the Commonwealth, and well worth a visit. Other manufactories comprise Soap, Bricks, Pottery, &c., Joinery, Agricultural Implements and Machinery, Engineering, Sheet Metal Working, Confectionery, Aerated Waters, &c., Ice, Boots and Shoes, Clothing, Dressmaking and Millinery, Dye, Shirts, &c., Coachbuilders, Saddlers, Furniture, and other minor wares. The Cotton Mill, the only one in the State, has unfortunately been closed owing to the action of the late Commonwealth Government in withdrawing the Bounty.

**Coach Routes:** Rathdowney (143) to Tylerville (106); Walloon (267), to Kircheim (391), 5 miles. Lower Tent Hill to Gatton (1307), 4 miles. Walloon (267) to Marburg (651), 7 miles. Rosewood (1418) to Mt. Walker (216); Rosewood (1418), to Rosevale (329); Upper Tent Hill to Gatton (1307), 10 miles.

| Hotels. | Land Agents' Districts. | Land Offices Situated At |
|---|---|---|
| Beaudesert District— | Ipswich, mainly | Ipswich |
| Rathdowney | Warwick, on S. W. | Warwick |
| Boonah District— | Brisbane, on E. & S.E. | Brisbane |
| Australian | | |
| Commercial | | |
| Dugandan | | |
| Fassifern (Engelsburg) | | |
| Mount Alford | | |
| Royal (Engelsburg) | | |
| Simons' | | |
| Gatton District— | | |
| Tenthill (Tenthill) | | |

| Hotels (Continued). | Hotels (Continued). |
|---|---|
| Goodna District— | Harrisville District— |
| Commercial | Badke's (Roadvale) |
| Hotel Cecil | Commercial (Harrisville) |
| Railway | Commercial (Roadvale) |
| Railway (Redbank) | Exchange (Peak Crossing) |
| Redbank Inn | Munbilla (Munbilla) |
| Royal Mail | Peak Mountain (Peak Crossing) |

| Hotels. | Hotels (Continued). | Hotels (Continued). |
|---|---|---|
| Railway | Palais Royal | Empire |
| Royal James | Prince Alfred (Booval) | Exchange |
| Royal (Roadvale) | Queensland | Lyndhurst |
| Ipswich District— | Racehorse (Bundanba) | Queensland National |
| Bellevue | Railway | Railway |
| Caledonian | Ulster | Marburg District— |
| Cecil | Union | Walloon |
| Central | Killarney District— | Rosewood District— |
| City View | Commercial (Emu Vale) | Commercial |
| Club | Commonwealth | Railway (Grandchester) |
| Commercial | Imperial | Rising Sun |
| Commonwealth | Post Office | Rosevale (Rosevale) |
| Coronation | Railway (Tannymorel) | Rosewood |
| Federal | Royal | Royal |
| Grand | Royal (Tannymorel) | Royal (Grandchester) |
| Metropole | Laidley District— | Warwick District— |
| North Australian | Brittania | Commercial (Yangan) |
| North Star | Burnside (Mulgowie) | Crown (Maryvale) |
| One Mile | | |


# ERNEST COLE & CO.,

(ERNEST COLE).

**: General Auctioneer :**

**Land and Estate Agent.**

REGULAR FORTNIGHTLY
CATTLE SALES

Fats, Stores, and
Dairy Sorts.

East Street -
IPSWICH, Qld.

SALES of HORSES, PIGS, DAIRY STOCK, POULTRY
EVERY SATURDAY.

**Clearing-out Sales—any part of the State, by arrangement.**

**Every Class of PROPERTY on hand for Sale**

**John Jameson's Whisky** is the most expensive Whisky on the market, because nothing but the best is used in its manufacture.




# A. E. ROBERTS, Coachbuilder.

**Maker of**

**Buggies, Sulkiss, Waggons, Buckboards, Runabouts, Phaetons, Abbots, and Every Known Vehicle - - -**

## Brisbane and Gordon Streets, Ipswich

**'Phone 117** **'Phone 117**

---

Telephone 2471.

# R. HÜLSEN,

## OPHTHALMIC OPTICIAN,

EDWARD STREET, BRISBANE.
(Opp. "Courier.")

---



# J. LYNCH & CO.,

## Wine and Spirit Merchants,

**(Wilson & Burton's Basement)**

**Charlotte Street (Opp. LANDS OFFICE) BRISBANE.**

HOLDS CHAMPION AND FIRST PRIZES FOR WINES.

**AGENTS FOR GOFERS O.V.H.—LOCH DHU & Co.'s WHISK'ES**



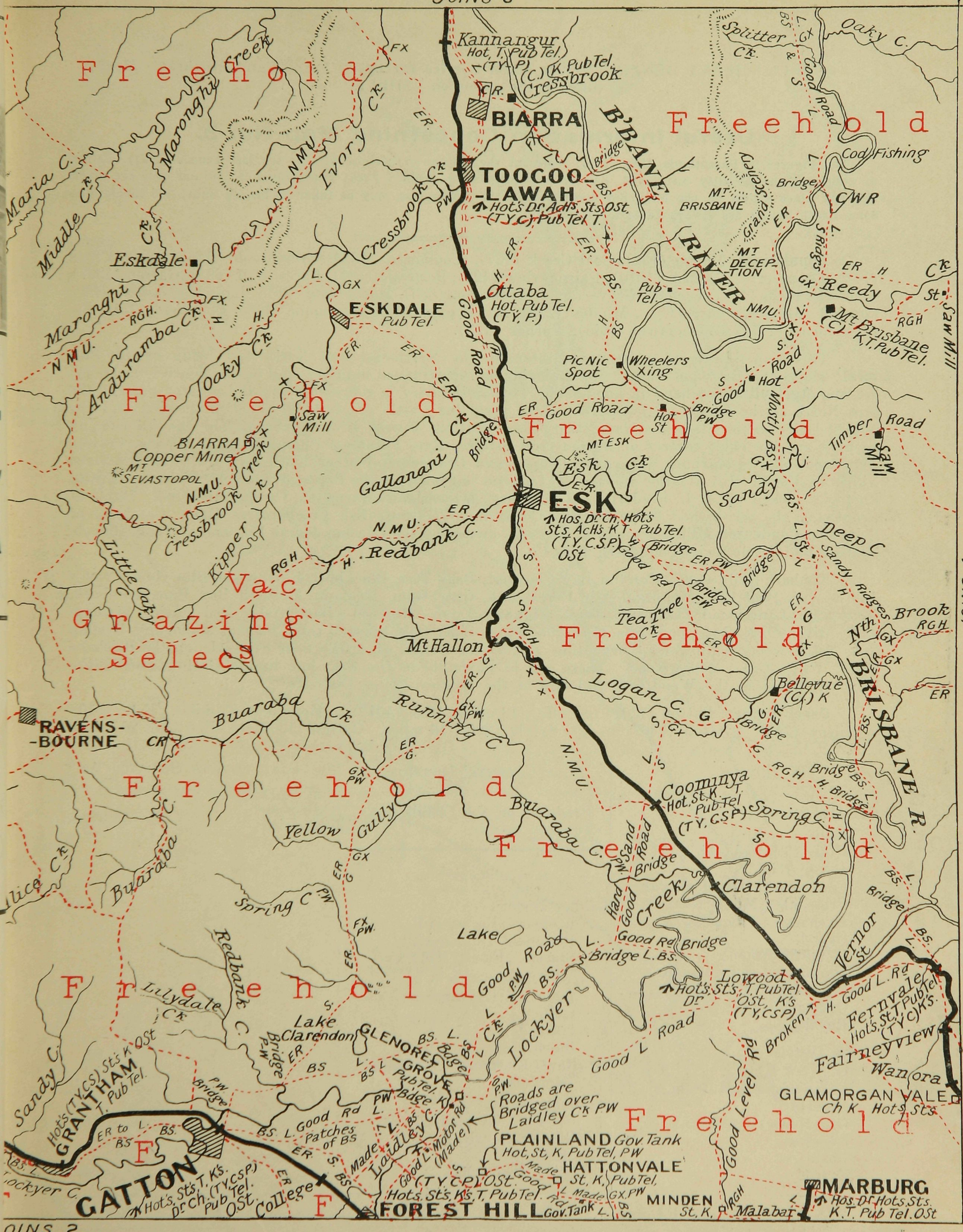






Scale 4 miles to an inch

"SHELL" HEAVY BENZINE drives Motor Lorries furthest, cheapest and quickest. More miles to the gallon on "SHELL."

## Useful Information Concerning Map No. 3.

**The Figures in Parenthesis, thus (474), represent the number of persons who, at the last Census (1911), claimed to reside in the Locality mentioned, and do not include any Defined Area: Populations of 100 and over are given, and any place shown on the Map, not mentioned in the Letterpress, may be taken as having under 100 inhabitants Some Coach Routes are always liable to amendments.**

**Populations**: Biarra (152), Coal Creek (127), Coominya (292), Cressbrook (115), Deep Creek (143), Ebenezer (196), Esk (1010), Fairneyview (122), Fernvale (181), Forest Hill (693), Gatton (1307), Glamorganvale (417), Glenore Grove (283), Grantham (333), Hattonvale (291), Lake Clarendon (309), Lowood (640), Marburg (651), Minden (259), Mt. Beppo (293), Murrumba (118), Plainland (222), Ravensbourne (177), Toogoolawah (845), Vernor (123).

This Map represents a variety of interests, the North-east and North-west being chiefly **Pastoral**; along the Brisbane Valley line **Dairying** is the principal industry, and on the South both Dairying and **Agriculture** go hand in hand The Timber industry is represented in the greater part of the area North of the closely settled parts. Some very fine Cattle are bred in the Esk district, and the largest Dairy in the State is situated there also. Gatton, Forest Hill, Marburg, and the intervening country are the chief centres of Agriculture. Maize, Rye, Potatoes, Pumpkins, and Melons, Cotton, Arrowroot, and in Marburg Sugarcane, Grapes, and Oranges and other Fruits are the chief products, whilst at Forest Hill a large amount of Lucerne is grown for the Brisbane market. There are **Butter** Factories owned by A. L. Frederick, at Marburg; Queensland Farmers' Co-operative Co. Ltd., at Grantham; the Silverwood Dairy Factory Co. Ltd., at Gatton; Esk Co-operative Dairy Co. Ltd., at Esk; also **Condensed Milk** Factories at Lowood, owned by the Bacchus Marsh Co., and at Toogoolawah, Nestle's and Anglo-Swiss Condensed Milk Co.

**Timber**: Bally Gum, Moreton Bay Chestnut, Bean Tree, Blackbutt, Bloodwood, Blue Gum, Crow's Ash, Crow's Foot Elm, Mountain Ash, Forest Oak, Grey Gum, Hoop or Moreton Bay Pine, Ironbark, Ironwood, Lancewood, Leopard Tree, Lignum Vitæ, Moreton Bay Ash, Red Ash, Stringybark, River Oak, Rosewood, She Oak, She Pine, Silky Oak, Spotted Gum, Swamp Mahogany, Swamp Oak, Tallowwood, Tulipwood, Turpentine, Red Bottle Brush, especially near Fernvale, on the Brisbane River, White Gum, Yellowwood. There are 15 Sawmills in the Esk, one in the Gatton, one in the Marburg, three in the Woodford, and two in the Laidley Police Districts.

**Coach Routes**: Gatton (1307) to Caffey, 13 miles. Esk (1010) to Hopetoun, 33 miles. Esk (1010) to Kilcoy (715). Gatton (1307) to Mt. Sylvia (390), 16 miles. Gatton (1307) to Viewland, 20 miles.

### Hotels.

Esk District—
- Club
- Club (Toogoolawah)
- Commercial
- Commercial (Toogoolawah)
- Crossdale (Mt. Brisbane)
- Exchange (Toogoolawah)
- Grand
- Hotel Metropole
- Mooroobool (Kannangur)
- Murrumba (Mt. Esk)
- Ottaba
- Royal

Gatton District—
- Club
- Coronation (Grantham)
- Federal
- Grantham (Grantham)
- Imperial
- Royal
- Scariff

### Land Agents' Districts.

- Brisbane, on N.E., small area
- Ipswich, mainly

### Hotels (Continued.)

Laidley District—
- Lockyer (Forest Hill)
- Plainland (Plainland)
- Station (Forest Hill)

Lowood District—
- Bellevue (Coominya)
- Club
- Lowood
- Royal
- Royal Exchange (Fernvale)
- Tarampa

Marburg District—
- Crown (Kirchheim)
- Glamorganvale
- Marburg
- Royal Post Office

### Land Offices Situated At

- Brisbane
- Ipswich

Irish farmers all drink **J.J. xxx**. The reason is simple, they know the high quality of the grain distilled as they sell all their best crops to John Jameson.

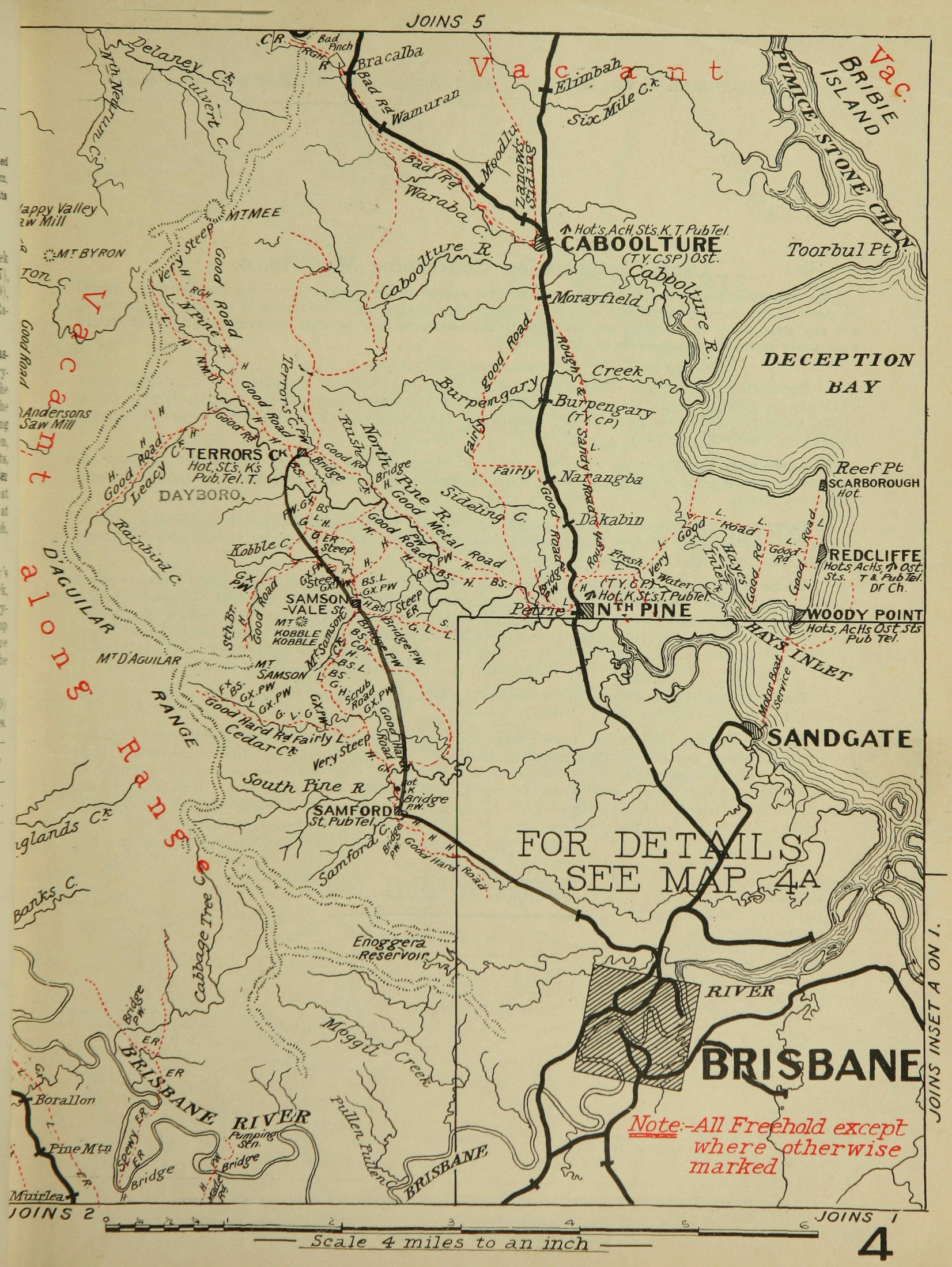
JOINS 5
Vacant
Vac.
BRIBIE ISLAND
PUMICE STONE CHAN.
Bracalba
Bad Rd
Wamuran
Elimbah
Six Mile Ck
Moodlu
Zanows Siding
Waraba C.
Caboolture R.
CABOOLTURE
(T.Y.CSP) Ost.
Hot's, Ach, Sts, K.T. Pub Tel.
Toorbul Pt
Morayfield
Caboolture R.
DECEPTION BAY
Burpengary Creek
Burpengary
(T.Y.CP)
Sandy Rd
Narangba
Dakabin
Reef Pt
SCARBOROUGH
Hot.
REDCLIFFE
Hots, Achs, Ost. Sts. T & Pub Tel. Dr Ch.
WOODY POINT
Hots, Achs Ost. Sts Pub Tel.
HAYS INLET
Motor Boat Service
SANDGATE
Petrie
NTH PINE
(T.Y.C.P.)
Hot. K. Sts. T. Pub Tel.
Fresh Water
Hayes Inlet
Good Rd
Good Road
Rough
Fairly
Very Steep
Sideling C.
North Pine R.
Good Metal Road
Rush Bridge
Terrors C.
TERRORS CK
Hot. Sts, Ks Pub Tel. T.
DAYBORO.
Leacy C.
Rainbird C.
Kobble C.
SAMSON-VALE St.
Mt Kobble
Mt Samson
Mt Samson
Mt D'Aguilar
D'AGUILAR RANGE
Scrub Road
Good Hard Rd
Fairly L.
Cedar Ck
South Pine R
SAMFORD
St. Pub Tel.
Samford C.
Good Hard Road
Enoggera Reservoir
Cabbage Tree C.
Moggill Creek
Pullen Pullen C.
BRISBANE RIVER
Pumping Stn.
Bridge
Borallon
Pine Mtn
Muirlea
Spewy R.
Made Rd
BRISBANE
RIVER
Mt Mee
Mt Byron
Appy Valley Saw Mill
Andersons Saw Mill
Vacant along Range
FOR DETAILS SEE MAP 4A
JOINS INSET A ON 1.
Note:-All Freehold except where otherwise marked
JOINS 2
JOINS 1
Scale 4 miles to an inch
4

"SHELL" BENZINE to MR. MOTORIST: Am I on your list? I should be in your engine.

# Useful Information Concerning Map No. 4.

**The Figures in Parenthesis, thus (474), represent the number of persons who, at the last Census (1911), claimed to reside in the Locality mentioned, and do not include any Defined Area: Populations of 100 and over are given, and any place shown on the Map, not mentioned in the Letterpress, may be taken as having under 100 inhabitants. Some Coach Routes are always liable to amendments.**

**Populations**: Brookfield (224), Bunya (127), Burpengarry (127), Caboolture (764), Cedar Creek (135), Lacey's Creek (152), Moggill (256), Mt. Mee (167), North Pine—Petrie—(433), Oakey Creek (102), Redcliffe (447), Samford (266), Samsonvale (414), Sandgate (2778), Terrors Creek (356), Toorbul (153), Woody Point (236).

**Agriculture** and Dairying form the chief industries of this locality; among the products of the former are Wheat, Maize, Potatoes, Pumpkins, and Melons, Grapes, Bananas, Pineapples, Oranges and other Fruits.

**Dairying** is conducted on small holdings and mainly by the settlers and their families. There are Butter Factories at Terrors Creek and Caboolture, owned respectively by the Silverwood Dairy Factory Co. Ltd., and Caboolture Co-operative Co. Ltd.

**Timber**: Bally Gum, Bean Tree, Beech, Blackbutt, Bloodwood, Blue Gum, Crow's Ash, Crow's Foot Elm, Mountain Ash, Forest Oak, Grey Gum, Moreton Bay Pine, Ironbark, *Medicosma Cunninghamii*, Moreton Bay Ash, Pencil Cedar, Penda, Red Ash, Stringybark, River Oak, Scrub Mahogany, Sandalwood, Sassafras, She Oak, Silky Oak, Spotted Gum, Swamp Mahogany, Swamp Oak, Tallowwood, Ti Tree, Tulipwood, Turpentine, White Gum, Yellowwood. Leopard Tree is plentiful on the D'Aguilar Range. There are two Sawmills in the Caboolture and 15 in the Brisbane Police Districts.

**Coach Routes**: North Pine (433) to Redcliffe (447), 12 miles, and Woody Point (236), 15 miles. North Pine (433) to Terrors Creek (356), 12 miles.

**Tips for Tourists**: There are some pretty spots on the D'Aguilar Range and the spur ranges, including some fine patches of Pine Scrubs, with Ferny Gullies, Staghorns, Elkhorns, Bird's Nest Ferns, etc.. The Enoggera and the Gold Creek Reservoirs are well worth seeing for the trouble of getting there, and there is the row up to the heads of the creeks supplying them. Redcliffe, Woody Point, and Bribie Island are also very inviting to the jaded, a trip to either refreshing one wonderfully.

| Hotels. | Land Agents' Districts. | Land Offices Situated At |
|---|---|---|
| Brisbane District— | Brisbane, mainly .. .. | Brisbane .. .. .. |
| Bayview (Scarborough) .. | Ipswich, on S.W., small area .. | Ipswich .. .. .. .. |
| Belvedere (Woody Point) .. | | |
| Club (Caboolture) .. .. | Hotels (Continued.) | |
| Crown (Terror's Creek) .. | | |
| Moreton Bay (Redcliffe) .. | | |
| North Pine (North Pine) .. | Royal (Caboolture) .. | |
| Palace (Woody Point) .. | Samford (Samford) .. | |
| Redcliffe Hotel (Redcliffe) .. | Stanley (Morayfield) .. .. | |

**B.N.J. Whisky** is not a much-advertised Whisky, consequently the quality is all there.

Note:-All Freehold on this sheet
WOODY POINT
MORETON BAY
NORTH PINE RIVER
SOUTH PINE RIVER
BRISBANE RIVER
Petrie
Lawnton
Strathpine
Bald Hills
Refreshments and Boats
Motor Boat Service
SANDGATE
Nudgee College
Nudgee
Nudgee Beach
Zillmere
Geebung
Downfall
Virginia
Banyo
CHERMSIDE
Northgate
Nundah
Clayfield
Hendra
Ascot
Doomben
Whinstanes
Eagle Farm
PIN-KENBA
MYRTLE
LYTTON
Serpentine C.
Aldeley
Enoggera
Wooloowin
Rifle Range
Albion
Windsor
Bowen Hills
Mayne
GENERAL HOSPITAL
Milton
Auchenflower
Toowong
Taringa
Indooroopilly
Chelmer
Graceville
Sherwood
Corinda
Oxley
Fairfield
Yeronga
Yerongpilly
Moorooka
Rocklea
Salisbury
Coorparoo
Morningside
Hemmant
Lindum
Wynnum
Manly
Murarrie
Bulimba
Belmont
WHITES HILL
Mt PETRIE
Mt GRAVATT
CAPALABA
Tingalpa C.
Meeandah
Uneven Good Rd
Good Level Road
Old Ipswich Road
N.M.U.
JOINS INSET A ON 1
JOINS 1.
Scale 2 miles to an inch
4A

# Useful Information Concerning Map No. 4a.

**The Figures in Parenthesis, thus (474), represent the number of persons who, at the last Census (1911), claimed to reside in the Locality mentioned, and do not include any Defined Area: Populations of 100 and over are given, and any place shown on the Map, not mentioned in the Letterpress, may be taken as having under 100 inhabitants. Some Coach Routes are always liable to amendments.**

---

**Populations:** Albion (2770), Albion Park (130), Alderley (214), Annerley (1203), Ascot (100), Ashgrove (144), Aspley (199), Bald Hills (668), Belmont (656), Bowen Bridge Road (239), Bowen Hills (1956), Breakfast Creek (238), Brighton (163), Brisbane North (17,715), Brisbane South (21,332), Bulimba (2,009), Chelmer (291), Chermside (427), Clayfield (2,049), Coorparoo (2,667), Corinda (395), Deagon (122), Dunellan (574), Eagle Farm (248), Eagle Junction (1001), Eildon Hill (370), Enoggera (702), Fairfield, (570), Figtree Pocket (121), Fortitude Valley (7,090), Geebung (207), Graceville (193), Hamilton (3229), Hawthorne (143), Hemmant (292), Hendra (525), Hill End (374), Indooroopilly (1029), Ironside (123), Ithaca (3,378), Jubilee Estate (154), Kangaroo Point (4,417), Kedron (1,129), Kelvin Grove (2181), Kenmore (146), Kingsholme (272), Latrobe Terrace (239), Lawnton (165), Lutwyche (689), Manly (947), Meeandah (165), Milton (1,308), Moorooka (350), Morningside (495), Mt. Gravatt (217), Mt. Pleasant (148), Myrtle (237), New Farm (5,394), Newmarket (721), Newstead (1,029), Norman Park (391) North Pine (Petrie) (433), Northgate (205), Nudgee (1161), Nundah (1,675), O'Connelltown (492), Oxley (465), Paddington (5,273), Pinkenbah (366),, Red Hill (1587), Rocklea (248), Rosalie (2088), Sandgate (2,778), Sherwood (510), Soudan Estate (162), St. Kilda (560), Strathpine (221), Swan Hill (811), Taringa (1,774), Teneriffe (2,077), Thompson Estate (1,347), Tingalpa (244), Toowong (5645), Virginia (167), Wilston (540), Windsor (299), Woolloongabba (8,326), Wooloowin (2,489), Wynnum (2,320), Yeerongpilly (242), Yeronga (368), Zillmere (655).

Brisbane 10 mile Radius, estimated Population, 31st. December, 1912, 145,022 persons.

This Map represents the greater part of the Metropolitan Area and part of the adjacent country districts. Agriculture, Dairying and Fruit-growing are the primary Industries. Maize, Potatoes, Pumpkins and Melons, Arrowroot, Grapes, Bananas, Pineapples, Oranges, Custard Apples, Paw Paws, Cape Gooseberries, Lemons, Mangoes, Passion Fruit, Peaches, Persimmons, Plums, Peanuts, Vegetables, Beans, Cabbages, Cauliflowers, Cucumbers, Peas, Tomatoes, are produced. Thirty-three per cent. of the the total production of Grapes comes from this area, and fifty-five per cent. of the Pineapples grown, are produced in the Metropolitan area.

**Dairying:** More than half the milk produced round the City is used for consumption as Milk, and about 16 per cent. of the total is used by the producers themselves, the Milk produced in a given district has little bearing on the amount of Butter made in that district, as Dairymen send their cream to the factory that they think gives them the best deal and a very large quantity is received in Brisbane from other places, and over three and a quarter million pounds of Butter were made in the district, although less than one million gallons of Milk out of the total production was used for that purpose, the balance required being received from elsewhere. The Silverwood Dairy Factory Co. Ltd, Brisbane, have a Butter Factory at Roma St., Brisbane. The Queensland Meat Export and Agency Co. at Pinkenba, and the Premier Butter Factory at South Brisbane.

**Timber:** There is very little Milling Timber left in this locality now, but Bally Gum. Ironbark, Bloodwood, Turpentine, Stringybark, White Gum, are dotted here and there. There are still trees large enough for house blocks, but these are rapidly disappearing and Timbergetters will have to go farther afield. There are 15 Sawmills in the Brisbane and South Brisbane Poilce Districts.

Important establishments are the C.S.R. Refinery, at New Farm; **Woolwashing**, Messrs. Baynes Bros., Belmont; L. Bardsley, Logan Road, Mt. Gravatt; Ithaca Woolscour, at Kelvin Grove; **Bacon Factories**, Messrs. J. C. Hutton and Co., Zillmere; Messrs. Foggitt, Jones, and Co., Oxley; **Meat Preserving Works**, Q.M.E. and A. Co. Ltd., at Pinkenba; Messrs. Baynes Bros., at Hemmant: Messrs. Birt and Co., at Baruda; Messrs. Borthwick and Sons Ltd., at Hemmant. There is also a **Distillery** at Strathpine.

**The Secondary Industries** consist of Tanneries, Woolwashing, Fellmongering, Soap and Candles, Brick, Marble Works, Pottery, Box Making, Cooperage, Joinery, Saw milling, Blacksmithing, Brass and Copper Smithing, Engineering and Foundries, Railway Workshops, Stove Making, Sheet Metal Working, Bacon Curing. Butter Making, Meat Preserving, Biscuit Making, Confectionery, Grain Mills, Jam, Pickles, Sauces and Vinegar Making, Sugar Refining, Aerated Waters, Breweries, Condiments etc., Ice Making, Tobacco Factory, Boots and Shoes. Clothing, Dressmaking and Millinery, Dye Works,, Hats and Caps, Shirts and Underclothing, Bags, Sacks etc., Tents, Paper Box Making, Printing and Lithographing, Coachbuilding, Saddlery, Leatherware, Boat Building, Bedding and Upholstery, Furniture and Cabinet Making, Picture Frame, Chemicals, Surgical and Scientific Instruments, Jewellery etc., Electric Apparatus, Brushes and Brooms and other minor wares. Over 30 per cent. of the total Manufactories are situated in the Metropolitan area.

**Tips for Tourists:** Visitors to Brisbane will find much to interest them. The Botanic Gardens and University Grounds situated at the Eastern end of the North City are worth more than a passing visit. The Public Library in William Street has some very valuable boks for those who run to read. The Museum at Bowen Park and the Acclimatisation Society's grounds near by are too good to be missed. The Art Gallery situated in theExecutive Building, though small, holds some treasures. The New Government Printing Office, the Executive Building, the Treasury Buildings and some of the modern Trading establishments are also worth a visit. The Tramway system, though at present hampered by restrictive legislation, is one of the best in the Commonwealth, and for cleanliness and civility of employees is far ahead of any other, a ride from North Quay to Ascot, to Clayfieldl to New Farm and to Bowen Bridge is worth the fare charged. From the Custom House to Toowoong, to Red Hill and Paddington Heights will well repay the time spent over the trips. From the Toowong terminus, a short, but enjoyable walk, takes one to Mt. Cootha or One Tree Hill, where on a clear day, a magnificent view can be obtained of the surrounding country as far South as the border, Ipswich on the West and the Bay on the East. White's Hill on the South side is also a favourite picnicing place and a good view can be obtained. Sandgate, Wynnum and Manly are favorite watering places and easily accessible by rail, the former from the Central Station, the two latter from Melbourne Street Station. A run down the River to Pinkenba is an enjoyable trip and magnificent views of Pretty Villas and Scenery can be obtained.

| HOTELS. | LAND AGENTS' DISTRICT | LAND OFFICE SITUATED AT |
|---|---|---|
| Brisbane District— | Brisbane, wholly .. .. .. | Brisbane. .. .. .. .. |
| Albert Hotel .. .. .. .. | | |
| Albion .. .. .. .. | | |
| Alderley Arms (Alderley) .. .. | | |

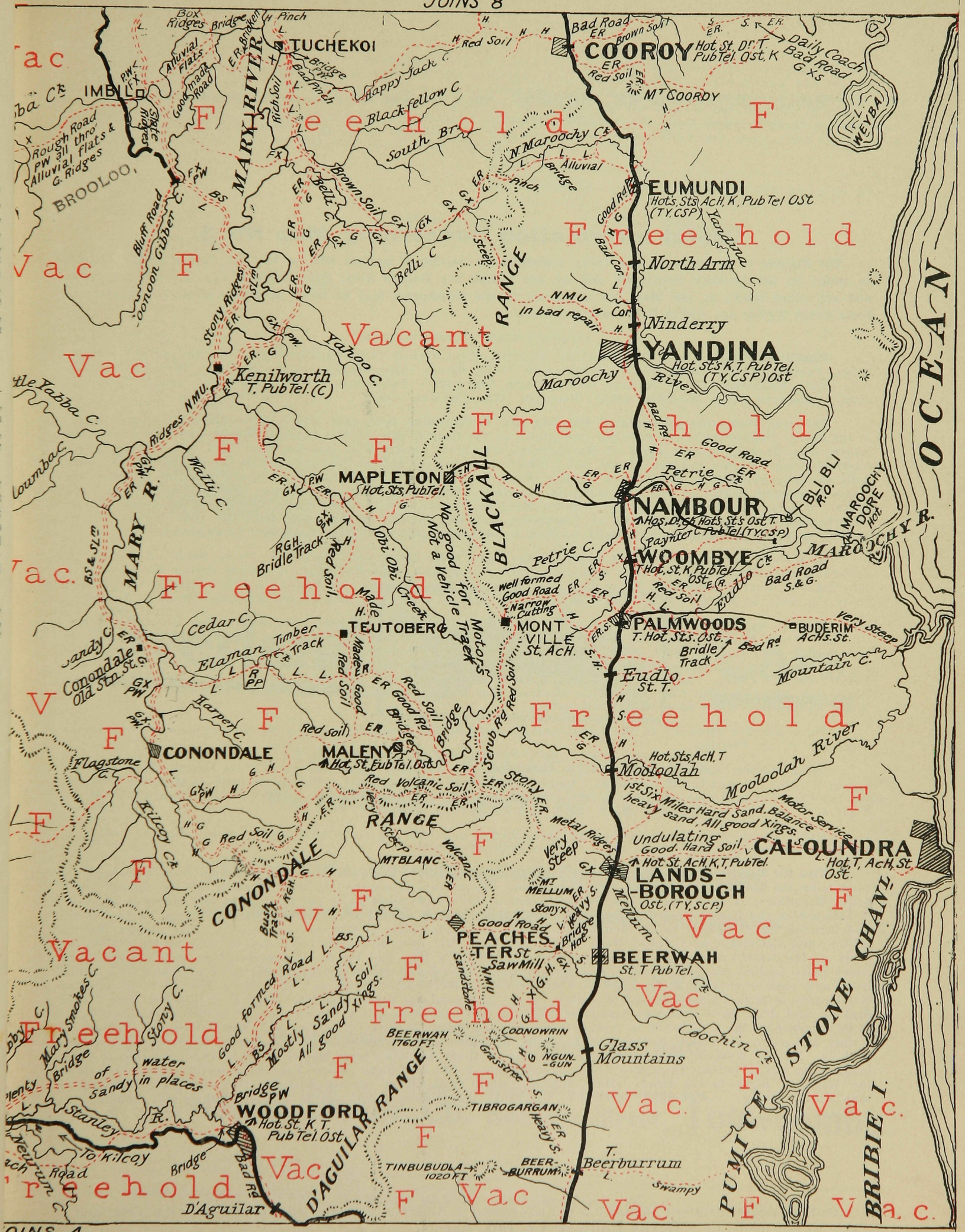
TUCHEKOI
IMBIL
COOROY
Hot, St, Dr, T, Pub Tel, Ost, K
Daily Coach
Bad Road
Mt COORDY
WEYBA
EUMUNDI
Hots, Sts, Ach, K, Pub Tel Ost (TY, CSP)
North Arm
Ninderry
YANDINA
Hot, Sts K, T, Pub Tel. (TY, CSP) Ost
Maroochy River
Kenilworth
T, Pub Tel. (C)
MAPLETON
Hot, Sts, Pub Tel.
NAMBOUR
Hos, Dr, Gk, Hots, St's Ost T.
Paynter C. Pub Tel. (TY, CSP)
WOOMBYE
T Hot, St, K, Pub Tel Ost
PALMWOODS
T. Hot, Sts. Ost.
BUDERIM
Ach, S. St.
Eudlo St. T.
Mooloolah
Hot, Sts, Ach, T
CALOUNDRA
Hot, T, Ach, St. Ost.
LANDS-BOROUGH
Ost, (TY, SCP)
BEERWAH
St. T Pub Tel.
PEACHESTER
Saw Mill
CONDALE
Old Stn. St. G.
CONONDALE
MALENY
Hot, St, Pub Tel. Ost
TEUTOBERG
MONTVILLE
St. Ach.
Glass Mountains
WOODFORD
Hot, St, K, T, Pub Tel. Ost
D'Aguilar
Beerburrum
Vacant
Freehold
Vac
F
MARY RIVER
MARY R.
BLACKALL RANGE
CONONDALE RANGE
D'AGUILAR RANGE
PUMICE STONE CHANL
BRIBIE I.
OCEAN
MAROOCHY R.
Mooloolah River
Petrie Ck
Petrie C.
Eudlo Ck
Coochin Ck
Mellum Ck
Stanley R.
Not a good vehicle track
Well formed Good Road
Narrow Cutting
Motor Service
1st Six Miles Hard Sand. Balance heavy sand, All good Xings.
Undulating Good. Hard Soil
Very Steep
Bridle Track
Red Soil
Good Road
Bad Road
Mostly Sandy Xings. All good Xings.
Good formed Road
Plenty of water in places
Bridge
Swampy
To Kilcoy
Neurum Road
Mary Smokes C.
Stony C.
Flagstone C.
Harper C.
Cedar C.
Sandy C.
Elaman Timber Track
Kilcoy Ck
Yahoo C.
Belli C.
Brown Soil
Happy Jack C.
Blackfellow C.
South Br.
N. Maroochy Ck
Yandina C.
Bluff Road
Stony Ridges
Rough Road PW all thro' Alluvial flats & G. Ridges
Alluvial Flats
Good made Road
Box Ridges Bridge
Rich Soil
Bad Pinch
Red Soil
Brown Soil
Bad Road
Good Road
Bad Cor.
NMU
In bad repair
Steep
Pinch
Bridge
Alluvial
Ridges NMU
Wally C.
Obi Obi Creek
Made Road
Scrub Rd
Red Soil
Stony Ridges
Metal Ridges
Mt Mellum
Mt Blanc
Volcanic
Sandstone
Grassfire
Coonowrin
Ngun-Gun
Tibrogargan
Tinbubudla 1020 FT
Beerburrum
Beerwah 1760 FT
Bush Track
Swampy
Heavy S.
Stony
Bridge Hot.
Good Road
Bad Rd
Bridle Track
Good Road
Narrow Cutting
Well formed Good Road
Not a good vehicle track

"SHELL" BENZINE to MR. MOTORIST: Am I on your list? I should be in your engine.

## Useful Information Concerning Map No. 5.

**The Figures in Parenthesis, thus (474), represent the number of persons who, at the last Census (1911), claimed to reside in the Locality mentioned, and do not include any Defined Area: Populations of 100 and over are given, and any place shown on the Map, not mentioned in the Letterpress, may be taken as having under 100 inhabitants. Some Coach Routes are always liable to amendments.**

**Populations:** Belli (127), Bli Bli (155), Buderim (251), Cooroy (410), Cooroy West (124), Dulong (136), Eudlo (170), Eumundi (446), Imbil (258), Landsborough (177), Maleny (510), Mapleton (203), Maroochy River (135), Montville (226), Mooloolah (233), Nambour (1150), North Arm (103), Palmwoods (340), Peachester (261), Teutoberg (196), Villeneuve (131), Woodford (488), Woombye (526), Yandina (380).

This map represents **Agricultural, Dairying** and **Fruitgrowing** land, than which, there probably is none better in the State. Sugar-cane is the principal crop grown on the Coastal side of the Blackall Range, and this is also the largest cane growing district south of Maryborough, and from reports it is expected that 1913 will witness a very profitable crop of this product of the soil. There is a Central Mill at Nambour which has superseded the small mills formerly existing in the district. Maize, Potatoes, Pumpkins and Melons, Arrowroot, Coffee (at Buderim, the largest producing centre of this commodity in the State), Grapes, Bananas, Pineapples, Oranges, Apples, Apricots, Custard Apples, Figs, Cape Gooseberries, Lemons, Mangoes, Passion Fruit, Paw Paws, Peaches, Persimmons, Plums, Strawberries, Pea Nuts, and all sorts of Vegetables, including Cucumbers, Tomatoes, Peas, &c. The Blackall Range country as a fruit-growing district would be hard to beat, especially for Citrus fruits and Strawberries.

As a Dairying country it is fast coming to the front, there being some very fine Jersey herds on the Range. Something over 500,000 lbs. of butter were made there during 1911, and 30,000 lbs. of Cheese during the same year. The Stanley River Co-operative Dairy Co., Ltd., have a Butter Factory at Yatesville; the Maleny Co-operative Dairy Co., Ltd., at Maleny. Wm. Walker has a Cheese Factory at Obi Obi; and Messrs. Wood and Bryce, at Teutoberg.

**Timber:** Bally Gum, Bean Tree, Moreton Bay Chestnut, Beech, Blackbutt, Bloodwood, Blue Gum, Quondong, Cockspur Thorn, Crow's Ash, Crow's Foot Elm, Mountain Ash, Cudgerie. Flooded Gum, Forest Oak, Red Oak, Grey Gum, Hoop or Moreton Bay Pine, Honeysuckle, Ironbark, Ironwood, Lancewood, Kauri Pine, Leopard Tree, Lignum Vitæ, Maiden's Blush, White Mangrove, *Medicosma Cunninghamii*, Moreton Bay Ash, *Nephelium Lautereranum*, Pencil Cedar, Penda, Luya's Hardwood, Iron Tree Red Heart, Red Ash, Red Cedar, Red Stringybark, River Oak, She Oak, She Pine, Silky Oak, Spotted Gum, Swamp Mahogony, Swamp Oak, Tallowwood, Ti-tree, Tulip Wood, Turpentine, White Gum, White Stringybark.

There are five Sawmills in the Landsborough; eight in the Nambour; seven in the Hopetoun; and three in the Woodford Police Districts.

**Coach Routes:** Landsborough (177) to Caloundra (94), 15 miles. Landsborough (177) to Maleny (510), 10 miles. Eumundi (446), to Kenilworth ,20 miles. Nambour (1150) to Mapleton (203). Palmwoods (340) to Montville (226) via Hunchy (50). Eumundi (446), to Obi Obi (99), 20 miles. Cooroy (410) to Tewantin (219), 9 miles, Palmwoods 340 to Flaxton.

Motor launch runs from Yandina to Maroochydore and calls en route at Coolum Creek. Eumundi (446) to Mt. Ubi, 21 miles.

**Tips for Tourists:** The journey from Brisbane to Beerburrum is comparatively uninteresting, from thence on for some miles the country is a maze of natural beauties. Beerburrum Mountain, the most Easterly of the famous Glasshouse Mountains, is easily accessible; a track having been made right up to the top. From this Mount a fine view is obtained of the Pacific Ocean on the East, the D'Aguilar Range on the West, and the Blackall Range on the North; and between the D'Aguilar Range and the Mountain, Mt. Tinbubudla (1020 feet) can be seen. Titrogangan, N'Gun, N'Gun, and Coonourin or Crooked Neck (1160 feet), and Mt. Beerwah (1760 feet) can be seen to the North and West as the train rushes on amongst beautiful scrub scenery here and there. Landsborough is soon reached, from which place coaches run to Caloundra, a watering place at the North end of Bribie Island; splendid fishing can be had here, and anyone wishing for a quiet holiday cannot do much better than stay here for a few days. Proceeding Northwards through Palmwoods and Woombye, brings the Nambour Sugar Mill into view; it is situated close to the Station, and from here numerous tramlines run into the canefields, and a run out on any of these tramlines is not to be despised by the traveller if he wishes to see how the Sugar Industry is carried on. The Scrubs are "Things of Beauty and a Joy for ever," in them can be found all manner of beautiful Ferns ,Staghorns, Elkhorns, Palms, and Orchids. On the Western slope of the Blackall Range, about five miles from Mapleton, are situated the Baroon Falls, being from top to bottom through a series of drops about 700 feet high. From Yandina a motor launch runs down the Maroochy River to the Heads (Maroochydore), where good fishing can be obtained; the trip down the River is well worth having; now smiling farms line the banks though here and there the natural scrub is still standing. It

**Duff's Special Liqueur Whisky** is not advertised in Australia, therefore the quality does not suffer and the price is moderate. **Burns Philp & Co. Ltd.**, Agents.

is one of the prettiest River trips in Southern Queensland, and the writer well remembers pulling up this River nearly 30 years ago, then farms were few and the water was dark with the reflection of the giant timber and dense scrub, through which one had to cut one's way. A few miles above Bli Bli, where the River turns South is Coolum Creek, and nearby Coolum Mount, which well repays the climb to its summit; at the foot is the beautiful Coolum Beach, running right up to Noosa Heads, broken only by Point Arkwright. Ninderry Mt., and Buderim Mount are also worth a visit. At the latter place large Coffee and Banana Plantations can be seen. There are many other sights in this district which the traveller will soon discover for himself.

| Hotels. | Land Agents' Districts. | Land Offices Situated At |
|---|---|---|
| Brisbane District— | Brisbane, mainly .. .. .. | Brisbane .. .. .. .. |
| Australian (Yandina) .. .. | Gympie on N., small area .. .. | Gympie .. .. .. .. |
| Club (Nambour) .. .. .. | | |
| Commercial (Eumundi) .. .. | | |
| Commercial (Nambour) .. .. | | |
| Coochin Creek (Coochin Creek) .. | | |
| Criterion (Woombye) .. .. | | |
| D'Aguilar (D'Aguilar) .. .. | | |
| Hotel Frances (Caloundra) .. | | |
| Maleny (Maleny) .. .. .. | | |
| Mellum Club (Landsborough) .. | | |
| Mooloolah (Mooloolah) .. .. | | |
| Ocean View (Mapleton) .. .. | | |
| Palmwoods (Palmwoods) .. .. | | |
| Royal (Nambour) .. .. .. | | |
| Woodford (Woodford) .. .. | | |
| Yatesville (Yatesville) .. .. | | |
| Gympie District— | | |
| Club (Nambour) .. .. .. | | |
| Cooroy (Cooroy) .. .. .. | | |
| Hotel Victory (Cooroy) .. .. | | |
| Royal George (Nambour) .. .. | | |


# Overland  Cars.

TOOWOOMBA.

THE ARISTOCRAT OF ITS CLASS.

**We are SOLE AGENTS for the Downs.**

**Tyres, Oils, Petrol and all Car Accessories.**

**Up-to-date Plant and Experienced Mechanics.**

**ALL REPAIRS GUARANTEED.**

**Spacious and Well Fitted Garage.**

TOOWOOMBA.

## "T" Cycle & Motor Co. Ruthven Street, Toowoomba.

**John Jameson's Whisky** is matured by the hand of time alone. No modern chemicals are used to give the spirit a semblance of age.

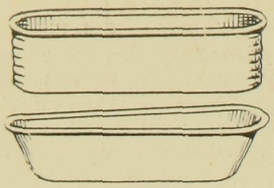

Plain Iron or Corrugated
BATHS.

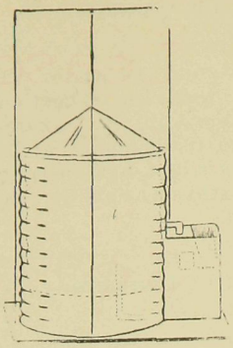

Payne's
Acetylene
Gas Plants.

More Light
you want.
More Light
you shall
have.



Washing
Troughs and
Boilers.

YOU WANT A GOOD ARTICLE
YOU LIKE A SQUARE DEAL
YOU NEED PROMPT ATTENTION

TAKE THE ROAD WHICH LEADS TO

# ARTHUR E. PAYNE,

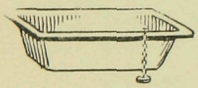

Cast Iron and
Enamel Sinks.

## *Plumber, Ironworker,*

*&c.*

Carbide.
Gas Pendants, Mantles,
Burners.
Glassware, &c., &c.

## Limestone Street, IPSWICH.

**BRANCH SHOP AT GOODNA.**

Manufacturer of Tanks, Baths, Spouting, Ridge Capping, Down Piping, Lead-headed Nails, and anything in the line you require.

MY WANTS, YOUR WISHES.

**Shop 'Phone, 154 Ipswich.** **Residence 'Phone, 274 Ipswich.**

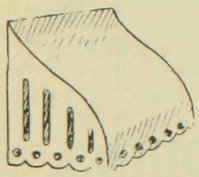

NO WOOD
TO ROT.

PAYNE'S
Plain Iron
Window
Shades.

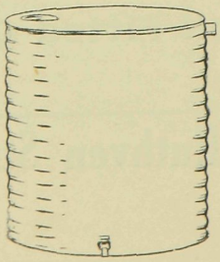

I Specialise
in
TANKS.

Any Size
in Stock.

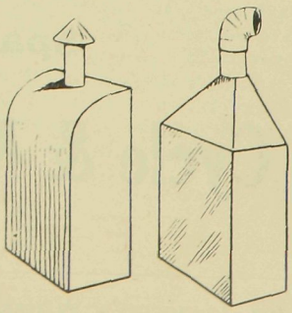

Stoves,
Recesses,
Ready
to erect.
No
Trouble.
Revolving
Cowls.

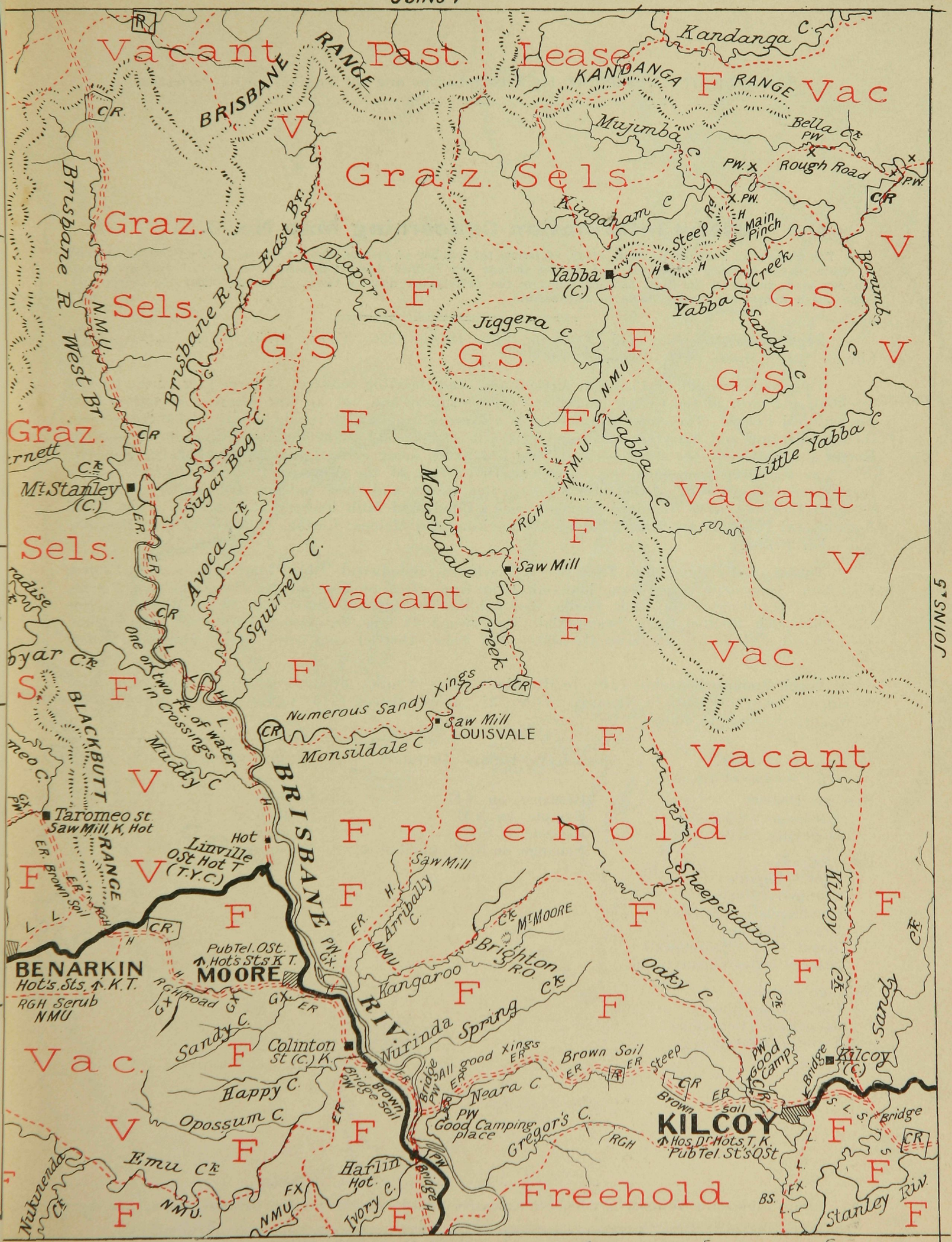




Scale 4 miles to an inch

"SILVERLIGHT" KEROSENE for Kitson Lamps and Oil Engines spells Perfection.

## Useful Information Concerning Map No. 6.

The Figures in Parenthesis, thus (474), represent the number of persons who, at the last Census (1911), claimed to reside in the Locality mentioned, and do not include any Defined Area: Populations of 100 and over are given, and any place shown on the Map, not mentioned in the Letterpress, may be taken as having under 100 inhabitants. Some Coach Routes are always liable to amendments.

**Populations:** Benarkin (240), Colinton (213), Harlin (256), Kilcoy (715), Kilcoy Mount (141), Linville (210), Moore (492), Taromeo (106).

This district is chiefly Pastoral, Agricultural, and Dairying country. A large area of the land is freehold, and most of the Crown lands have been resumed and cut up into Grazing Selections and Agricultural Farms. The country generally is a mass of ranges with fertile valleys, and there is some splendid grazing and dairying lands, and in the neighbourhood of the Railway line is closely settled. **Horses** and **Cattle** are the stock selected, very few Sheep being carried, but **Swine** are largely in evidence, as this Map represents the North-western portion of the Moreton Pastoral District (which carries about 47 per cent. of the total Swine in the State), and these animals are run in connection with the Dairying. The Standard Dairy Co. has a **Condensed Milk** Factory at Colinton. **The Chief Agricultural Products** are Maize, Potatoes, Pumpkins, and Melons; Cotton, Tobacco, Grapes, Oranges, and other Fruits.

**Timber:** Bally Gum, Bean Tree, Beech, Blackbutt, Bloodwood, Blue Gum, Crow's Ash, Crow's Foot Elm, Cudgerie, Flooded Gum, Red Oak, Grey Gum, Hoop or Moreton Bay Pine, Ironbark, Jarrah, Leopard Tree, Moreton Bay Ash, Penda, Red Ash,Red Stringybark, River Oak, Scrub Mahogany, She Oak, Silky Oak, Spotted Gum, Swamp Oak, Tallowwood, Ti Tree, Tulipwood, Turpentine, White Gum, Yellowwood. There are 15 Sawmills in the Esk Police District, and seven in the Hopetoun Police District.

**Coach Routes:** Benarkin (240) to Blackbutt (333), 3 miles. Linville (210) to Monsildale (55), 24 miles. Benarkin (240) to Nanango (1499), 25 miles. Kilcoy (715) to Esk (1010). Kilcoy (715) to Woodford (488), 15 miles.

| HOTELS. | LAND AGENTS' DISTRICTS. | LAND OFFICES SITUATED AT |
|---|---|---|
| Brisbane District— | Brisbane, on S.E. .. .. | Brisbane .. .. .. .. |
| Exchange (Kilcoy) .. | Gympie, on N.E. .. .. | Gympie .. .. .. .. |
| Hopetoun (Kilcoy) .. | Ipswich, on S.W. .. .. | Ipswich .. .. .. |
| Esk District— | Nanango, on N.W., small area .. | Nanango .. .. .. |
| Club (Linville) .. .. | | |
| Colinton (Harlin) .. .. | | |
| Commercial (Linville) .. | | |
| Grand (Harlin) .. .. | | |
| Royal Mail (Mooretown) | | |
| Stanley Gates (Mooretown) | | |
| Nanango District— | | |
| Club (Benarkin) .. .. | | |
| Longreach (Benarkin) .. | | |
| Taromeo (Taromeo) .. | | |

**John Jameson's Whisky** is the most expensive Whisky on the market, because nothing but the best is used in its manufacture.

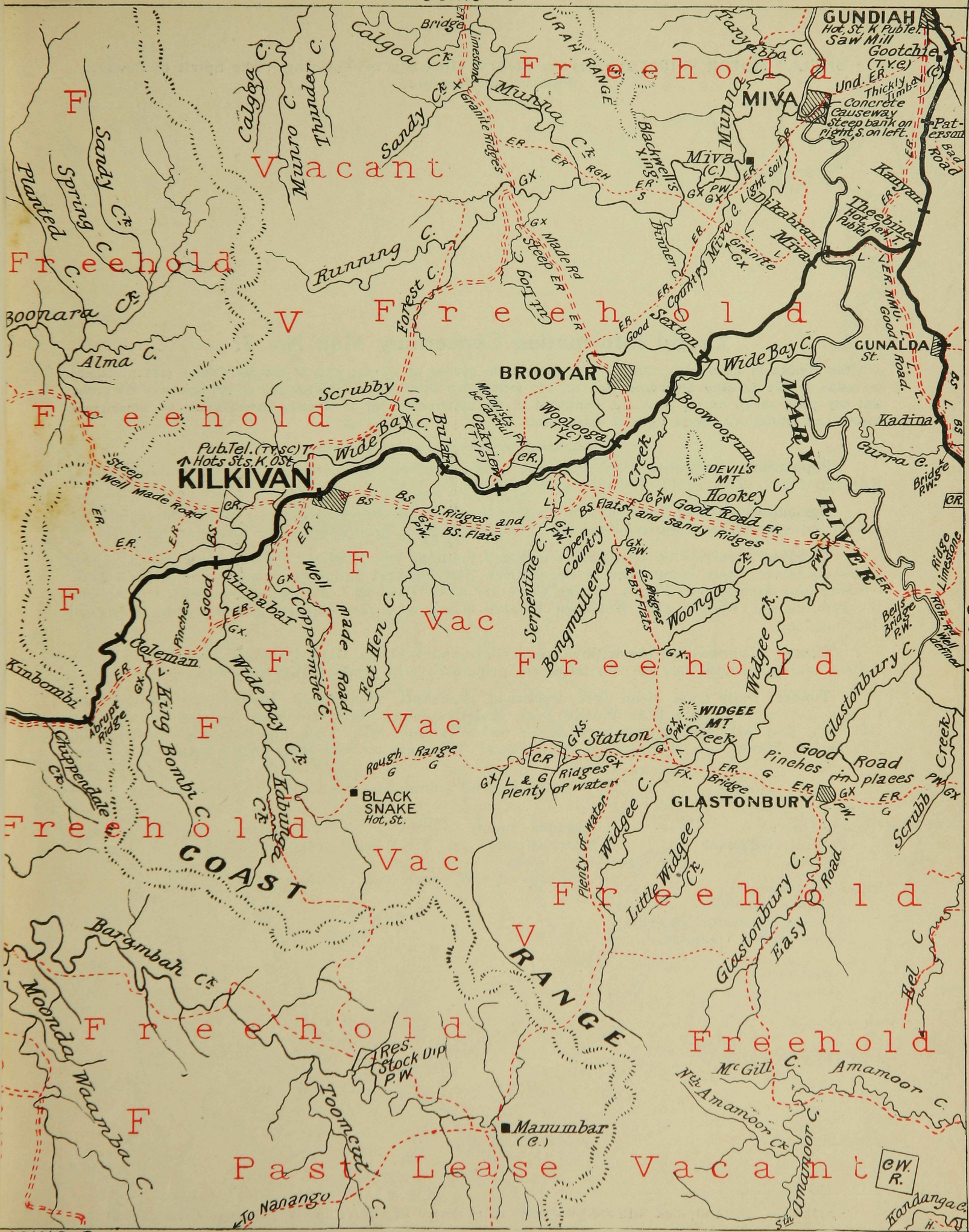
GUNDIAH
Hot, St, K Public.
Saw Mill
Gootchie (T.Y.C)
Und. E.R.
Thickly timbered
Concrete Causeway
Steep bank on right, S. on left.
Paterson
Bad Road
MIVA
Miva (C.)
Light soil
Dikabram
Miva
Theebine
Hot, Aer. T. Public.
Kanyan
Good Road
GUNALDA
St.
Wide Bay C.
Sexton
Good Country
Dinner C.
Blackwell's Ring
Muna C.
Muna
URAH RANGE
Tanybba C.
Calgoa C.
Bridge
Limestone
Granite Ridges
Sandy C.
Calgga C.
Munro C.
Thunder C.
Sandy C.
Spring C.
Planted C.
Boonara C.
Alma C.
Running C.
Forest C.
Made Rd
Steep
Bottom
Freehold
Vacant
BROOYAR
Motorists be careful
Oakview (TYP)
Wooloogra (TYC)
Boowoogum
Wide Bay C.
Scrubby C.
Bulan
Kadina
Curra C.
Bridge P.W.
MARY RIVER
DEVIL'S MT.
Hookey C.
Good Road and Sandy Ridges
BS. Flats
Creek
Pub. Tel. (TYSC) T.
Hots Sts. K. O.St.
KILKIVAN
Steep
Well Made Road
S. Ridges and BS. Flats
Open Country
Serpentine C.
Bongmullerer
G. Ridges & BS. Flats
Woonga
Widgee Cr.
Ridge Limestone
Bells Bridge P.W.
Well defined
Cinnabar
Coppermine C.
Well made Road.
Fat Hen C.
Good Pinches
Coleman
Kinbombi
Abrupt Ridge
Chippendale Cr.
King Bombi C.
Wide Bay Cr.
Habana Cr.
COAST
RANGE
Rough Range
BLACK SNAKE
Hot, St.
Station
L & G Ridges
Plenty of water
WIDGEE MT.
Creek
Widgee C.
Little Widgee Cr.
Glastonbury C.
Good Pinches Road in places
GLASTONBURY
Bridge
Scrubb Creek
Glastonbury C.
Easy Road
Bel C.
Bargimbah Cr.
Moonda
Waamba C.
Res. Stock Dip P.W.
Toomcul C.
Manumbar (C.)
McGill C.
Amamoor C.
Nth Amamoor Cr.
Amamoor C.
Sth Amamoor C.
Handanga C.
To Nanango
Freehold
Past Lease Vacant
C.W.R.
JOINS 8
JOINS 6
Scale 4 miles to an inch

"SHELL" MOTOR SPIRIT typifies the highest efficiency in Motoring. The Spirit of Power, Purity and Pleasure.

## Useful Information Concerning Map No. 7.

**The Figures in Parenthesis, thus (474), represent the number of persons who, at the last Census (1911), claimed to reside in the Locality mentioned, and do not include any Defined Area: Populations of 100 and over are given, and any place shown on the Map, not mentioned in the Letterpress, may be taken as having under 100 inhabitants. Some Coach Routes are always liable to amendments.**

**Populations:** Barambah (194), Boonara (135), Gootchie (104), Gunalda (171), Gundiah (162), Kilkivan (453), Miva (231), Theebine (108), Woolooga (122).

**Agriculture,** Mining, Dairying and Cattle raising are all represented here. With reference to the former industry, Maize, Potatoes, Pumpkins, Melons, Grapes, Oranges and other Fruits are grown.

**Dairying** is carried on by Farmers on small holdings who send the bulk of their cream to factories elsewhere, there being none in the district. The **Pastoral** Industry is mainly represented by Grazing and Agricultural Farms, though there are a few Pastoral Leases still unresumed, a portion of the repurchased Widgee and Woolooga Estates is now open for Selection, and is spoken of as good dairying land.

**Mining** is pursued on the Kilkivan and Glastonbury Fields, Gold, Cinnabar, Silver and Copper, the the minerals found, but the two latter are principally a by-product from the gold ores.

**Timber:** Bally Gum, Bean Tree, Beefwood, Blackbutt, Bloodwood, Blue Gum, Bunya Pine, Crow's Ash, Crow's Foot Elm, Woolly Butt, Red Oak, Grey Gum, Ironbark, Lancewood, Moreton Bay Ash, Red Ash, Red Stringybark, River Oak, She Oak, Silky Oak, Spotted Gum, Swamp Oak, Turpentine, Water Gum, White Gum, Yellowwood. There are no Saw Mills in the district at present.

| Hotels. | Land Agents' Districts. | Land Offices Situated At |
|---|---|---|
| Gympie District— | Gympie, mainly .. .. | Gympie .. .. .. .. |
| Federal (Kilkivan) .. .. | Maryborough, on N.E., small area .. .. .. | Maryborough .. .. .. |
| Kilkivan .. .. .. | Nanango on S.W., small area .. | Nanango .. .. .. |
| Tiaro District— | | |
| Gunalda (Gunalda) .. .. | | |
| Kilkivan Junction (Theebine) | | |
| Prince Alfred (Gundiah) .. | | |

"SHELL" on land, sea and air gives the full energy of a pure spirit. Happy is the user of it.

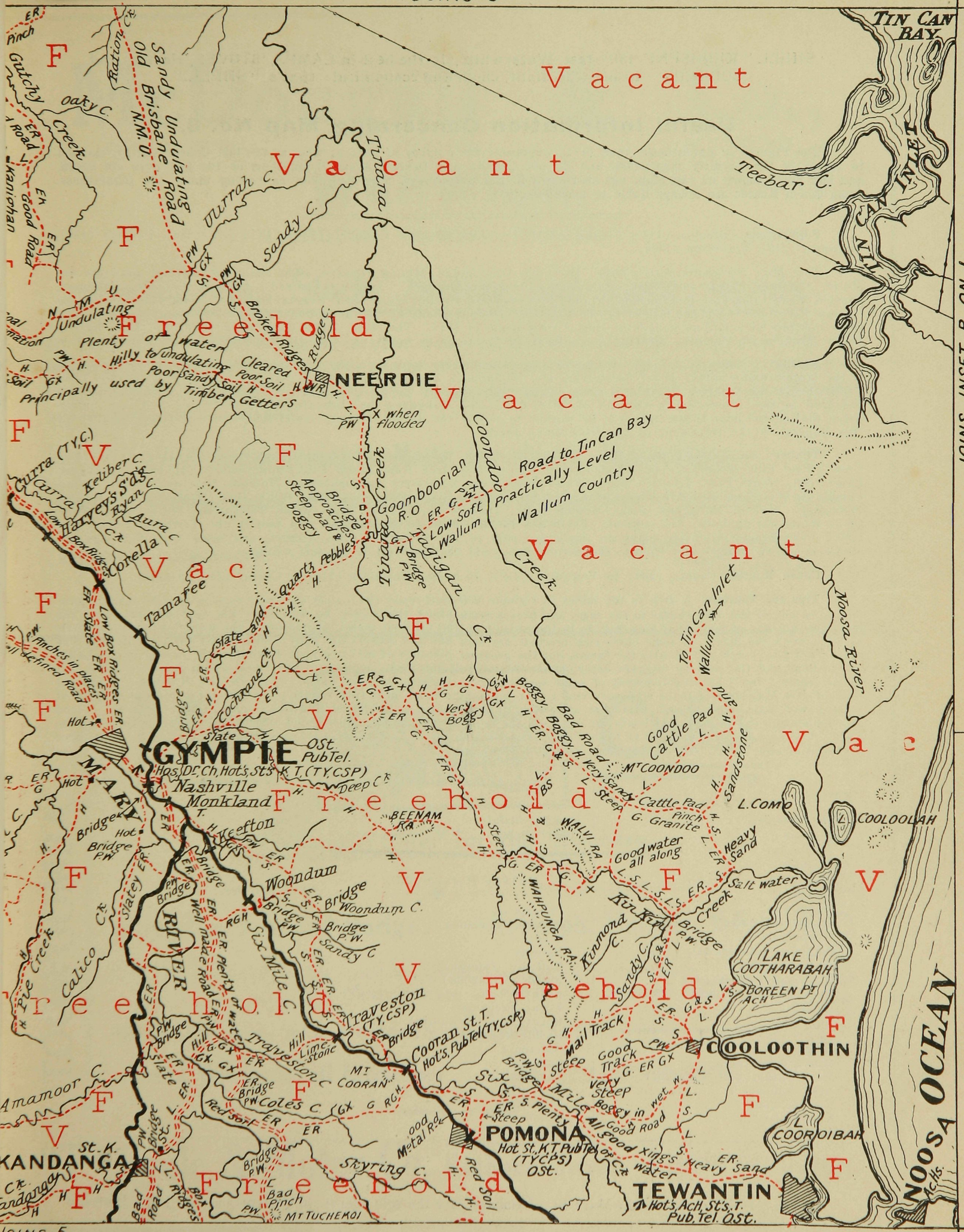
TIN CAN BAY
TIN CAN INLET
Vacant
Freehold
NEERDIE
GYMPIE
Nashville
Monkland
Keefton
Woondum
Traveston
Cooran St. T.
Hot's, Pub Tel (TY.CSP)
POMONA
Hot St, K.T. Pub Tel (TY.CPS) OST.
KANDANGA
TEWANTIN
Hot's, Ach, St's, T. Pub. Tel. OST.
COOLOOTHIN
LAKE COOTHARABAH
BOREEN PT
L. COMO
COOLOOLAH
COOROIBAH
NOOSA OCEAN
Noosa River
MARY RIVER
Teebar C.
Tinana Creek
Coondoo Creek
Goomboorian
Tagigan
Wallum
Road to Tin Can Bay
Practically Level
Wallum Country
To Tin Can Inlet
Wallum
Mt COONDOO
Mt COOKAN
Mt TUCHEKOI
Curra (TY.C.)
Harvey's S'ds
Corella
Tamaree
Cochrane Ck
Kirkimond
Kirkimond C.
Sandy C.
Six Mile C.
Coles C.
Skyring C.
Amamoor C.
Calico Ck
Pie Creek
Sandy Undulating Road
Old Brisbane Road
N.M.U.
Undulating
Plenty of water
Hilly to undulating
Cleared
Poor Soil
Principally used by Timber Getters
Broken Ridges
Ridge C.
Sandy C.
Urrah C.
Gutchy Creek
Oaky C.
Kanimhan
Good Road
Ration Ck
Pinch
Bridge
Bridge P.W.
Bridge PW
Well made Road
Plenty of water
Hill
Lime Stone
Red Soil
Bad Road
Bad Pinch
Steep
Very Steep
Boggy
Very Boggy
Bad Road
Boggy H. Very Sandy
Good Cattle Pad
Cattle Pad
Pinch
G. Granite
Sandstone
Heavy Sand
Salt water
Good water all along
Mail Track
Good Track
Metal Rd
Low Soft
Low Box Ridges
Quartz Pebbles
Slate and Pebbles
Slate
Finches in places
Approaches Steep Bad & boggy
Bridge P.W.
Bridge when flooded
Hot
OST. PubTel.
Hos, Dr, Ch, Hot's, St's, K.T. (TY.CSP)
Deep Ck
BEENAM RA
WALVI RA
WAHPUNGA RA
Kirkimond Ck
Kirkimond Bridge
Six Mile Bridge
Plenty of water
All Good Xing's
Good Road
Heavy Sand
Steep
Very Steep
Boggy in wet
Red Soil
Bad Pinch
Box Ridges
Low Box Ridges
Well defined Road
Good Metal Rd
Lime Stone
Hill
Bridge
Bridge PW
Bridge P.W.
Bridge Ck
Bridge Ck
Bridge Ck

"SHELL" KEROSENE 150° test Waterwhite, is the best in LAMPS, STOVES, Heaters and COOKERS. In use—brilliant, clean and economical—that's "SHELL."

# Useful Information Concerning Map No. 8.

**The Figures in parenthesis, thus (474), represent the number of persons who, at the last Census (1911), claimed to reside in the Locality mentioned, and do not include any Defined Area; Populations of 100 and over are given, and any place shown on the Map, not mentioned in the Letterpress, may be taken as having under 100 inhabitants. Some Coach Routes are always liable to amendments.**

**Populations:** Brooloo (114), Cooran (299), Cootharaba (144), Gympie (11,718), Kin Kin (236), Pomona (450), Tewantin (219), Traveston (136).

This Map represents Agricultural, Dairying, Grazingand Mining country. The chief **agricultural** products are Maize, Potatoes, Sugarcane, Grapes, Bananas, Pineapples,Oranges, Apples, Custard Apples. Lemons, Mangoes, Passion Fruit, Peaches, Persimmons, Plums, Strawberries, Broom Millet and Vegetables. As a **dairying** centre the Gympie Police district is the largest in the Wide Bay district, about 2½ million gallons of milk were obtained and over three quarters of a million pounds of Butter were made in 1911. The Wide Bay Co-operative Dairy Co. Ltd., have a Butter Factory at Gympie. **Grazing** is confined mostly to small herds on Agricultural Selections and Freeholds.

**Mining:** Gympie is a Gold Mining field and some very valuable mines are being worked. The Scottish Gympie is the largest and employs about 340 miners etc. Gympie is deep-sinking country, several levels being worked over 2000ft. below the surface. The above mine during 1912, obtained Gold to the value of £86,236. The Gympie Field has produced in Gold alone up to the end of 1912, £2,653,293. Manganese has been found on Eel Creek and it is anticipated that in the near future this will be worked to supply the Mount Morgan mine, which uses a large quantity of this Mineral in the treatment of the Ores found there.

**Timber:** Bally Gum, Bean Tree, Beech, Blackbutt, Bloodwood, Blue Gum, Bunya Pine, Quondong, Crow's Ash, Crow's Foot Elm, Mountain Ash, Flooded Gum,, Forest Oak, Grey Gum, Hoop Pine, Honeysuckle, Ironbark, Ironwood, Lancewood, Kauri Pine, Leopard Tree. White Mangrove, *Medicosma Cunninghamii*, Moreton Bay Ash, Pencil Cedar, Penda, Quinine Tree, Red Ash, Red Cedar, Red Stringybark River Oak, She Oak, Silky Oak, Spotted Gum, Swamp Mahogany, Swamp Mahogany Gum, Swamp Oak, Tallowwood, Ti-Tree, Tulip Wood, Turpentine, Water Gum, White Gum, White Stringybark, Yellowwood. There are 16 Saw Mills in the Gympie and two in the Tewantin Police Districts. The Timber Industry plays an important part in the welfare of this district, and some very fine logs are obtained on the Ranges and Ridges, the Scrubs also yield their harvest in the soft woods.

**Coach Routes:** Cooran (299) to Tewantin (219), 16 miles. Tewantin (219) to Cooroy (410), 9 miles.

**Tips for Tourists:** A trip to the mines in Gympie will well repay the visitor and more especially if he takes a journey down one of the deep shafts in the cage, and then a walk along the levels, he will have his eyes opened as to the enormous amount of work that men will do in the pursuit of the precious metal, and so often the work leads to very little result, more's the pity! In some cases rich rewards are won and the owners are fully compensated for their outlay. The Scrubs are also worth a visit, also the farms, but the greatest pleasure of all is to visit Tewantin, the fishing in the Lakes is excellent and the scenery beggars description. Whether "Old Nick" ever lived at Noosa or not is not recorded, but he evidently "ran" an establishment of some sort there, as there is a place called "The Devil's Kitchen." Another relic of His Majesty's domain still survives by the euphonius name of "Hell's Gates," where a magnificent display of wave power may be witnessed, there are also other places known as "The Boiling Pot" and "The Staircase." Good accommodation can be had, and boats can be hired for trips on the Lakes, Weyba and Cooroibah, and from these northwards through Lake Cootharabah to Lake Como. Good shooting can be found for those who prefer this sport. Altogether a very enjoyable holiday can be spent here at a moderate cost.

| Hotels. | Land Agents' Districts. | Land Offices Situated At |
|---|---|---|
| Gympie District— | Gympie, mainly | Gympie |
| Alliance | Maryborough, on N.W., small area | Maryborough |
| Apollonian | | |
| Atlantic | | |
| Australian | **Hotels (continued).** | |
| Columbia | | |
| Commercial | Phoenix | |
| Cricketers' Arms | Pomona (Pomona) | |
| Freemasons' | Queen's | |
| Glanmire (Monkland) | Railway | |
| Glastonbury | Railway (Cooran) | |
| Hibernian (Monkland) | Railway (Pomona) | |
| Hotel Premier (Cooran) | Royal | |
| Imperial | Royal Exchange | |
| Inglewood | Royal Mail (Tewantin) | |
| Jockey Club | Royal Standard | |
| Miners' Arms | Sovereign | |
| Mining Exchange | Sydney | |
| Mt. Pleasant (Mt. Pleasant) | Tattersall's | |
| New Company's | Tewantin | |
| New Zealand | Two Mile | |
| Northumberland | Union | |
| Otago | Victory | |

**Burns, Philp & Co., Ltd.**, Mary St., Brisbane, are the sole agents in Queensland for John Jameson & Sons, Distillers, Dublin.

# McDougall & Co.,

C. E McDOUGALL — EST. 1890 — L. W. TWEEDIE

## WARWICK.

DARLING DOWNS DISTRICT.

## Auctioneers, Stock, Station and Land Agents.

**IF YOU ARE A BUYER** send in your address, and we will keep you posted with all latest lists of fat and store cattle, sheep, stations, grazing areas and farm properties.

**IF YOU ARE A SELLER** kindly send us particulars and we will see that all likely buyers get them promptly.

**All Arrangements Made for Quick Inspections.**

**Regular Auction Sales of Cattle, Sheep and Horses held in Our Own Yards.**

BRANCH AT GOONDIWINDI.

Telegrams: "McDougalls."
Codes { S. & S. No. 1
A. S. & P. No. 2 }

# Motor  Cyclists

TOOWOOMBA.

TOOWOOMBA.

**We specially Cater for this Business.**

Sole Agents for— Abingdon, F.N. and Rudge.

Selling Agents for— Triumph, Humber, B.S.A.

Our Workshops are spacious and fitted with an up-to-date plant.
Our Mechanics are careful and experienced men.

*ALL REPAIRS GUARANTEED.*

Petrol Oils, Tyres, all Accessories

Postal Orders get Prompt Attention.

## "T" Cycle & Motor Co. Ruthven Street, Toowoomba.

HOTELS (CONTINUED.)

Railway
Railway (Hendon)
Royal
Tattersall's

Clifton District—
Australian
Clifton Arms
Club
Commercial
Commercial (Greenmount)
Davenport (Nobby)
Felton Inn (Ellangowan)
Railway (Greenmount)
Royal
Shamrock (Nobby)
Western
Wheat Sheaf (Greenmount)

Inglewood District—
Commercial
Globe
Railway
Royal

Pittsworth District—
Brookstead (Brookstead)

HOTELS (CONTINUED.)

Imperial (Milmerran)
Turallin (Turallin)

Stanthorpe District—
Commercial
Royal
Royal (Wallangarra)
Sheahan's
Sportsman's Arms
Stanthorpe
Union

Texas District—
Commercial
Grand
Limevale
Royal
Texas

Warwick District—
Allman's
Australian
Carriers' Arms (Thane)
Commercial
Cosmopolitan
Criterion
Darling Downs (Sandy Creek)

HOTELS (CONTINUED.)

Downs
Gladfield (Gladfield)
Golden Fleece (Leyburn)
Grand
Greymare (Greymare)
Harp of Erin
Hotel Universal
Imperial
Miners' Arms (Pratten)
Palace
Pratten (Pratten)
Queen's
Railway
Railway (Karara)
Rose Inn
Royal
Royal (Leyburn)
School of Arts
Sovereign
Tattersall's
Victoria
Warwick
Warwick Club
Yangan



**PHILLIP BROS.** Coachbuilders and Blacksmiths,

**Makers of - - -**

**Buggies, Sulkies, Buckboards, Phaetons, Runabouts, and Every Kind of Vehicle Made to Order and Always In Stock.**

**EXPERT MEN ALWAYS EMPLOYED IN OUR SMITHY.**

**Russell Street, - - Toowoomba.**

**John Jameson's Whisky** is sold in cases, prices, 55/- ; 2-gallon jars, 65/- : 5-gallon jars, 127/6 each f.o.b. or from Brisbane.

JOINS INSET C ON 20

VERNON PT
PIALBA Pub Tel.
Hot's, Sts, Ks, T, OSt.
Good Hard Beach
DAYMAN PT
Woody Pub Tel. Island
URANGAN
Kawungan
Urraween
Nikenbah St. Gx Pub Tel.
Made Road
Bush Road not formed
MANGROVE PT
GREAT SOUTH HD
BINGHAM
Banyan C.
Susan R. Tidal
Good Road for Motors
Made Road
Walligan
Poor Country
Takura
Light Soil
Lower Mountain Road
Upper Mountain Road
Scrub Hill
Pinch
Quick Sand Here
Dangerous Quicksand
Good Hard Beach
Toogoom
Beelbi or Strathdees C.
Good Made Rd
Burrum R.
Freehold
HOWARD
Hots, T, Sts, K, Pub Tel.
Burgowrah
T. Pub Tel.
Torbanlea
Hot. St.
Track in use
Good water Poor Country
Good bush Road
Cleared water in places
N.M.U
Colton
Saltwater C.
Aldershot
Bridge
Pinch
Hot
Made Road
Oakhurst
Croydon T. Junc. (TYC)
MARY RIVER
Beaver Rock
Beaver Rock Road
Ferry
MARYBOROUGH
Hos, Dr, Ch, Hot's, Sts, K, T, Pub Tel. OSt.
(T.Y.S.)
Barren Wallum
Splendid
Yengarie
Ridgy Rd
Orchards
Easy Road
Red top ridges
Fair Road
Navigable to Falls
Good Road in most places
Culverts & Bridges
Antigua
Fruit
OWANYILLA
(FALLS)
(Teddington Water)
Owanyilla (Wks, Pub Tel.)
Q. Siding
Blackmount
Pilerwa
Myrtle C.
MAROOM
Big Swamp
Country formed
Culvert
Lagoon
Bucket WH
Bridge
BOONAROO
Good fishing & Oysters Ach
C&WR
N.M.U Bush Track
Tinana Creek
TIARO
Hot's, St, K, T, Pub Tel. OSt. Ch.
Kooringa 9 miles of Good Road
BAUPLE
Mill Sts
TEWAN
SANDY STRAIT
FRASER ISLAND
WIDE BAY HARBOUR
Vacant
Freehold

JOINS 8

Scale 4 miles to an inch

"SHELL" MOTOR SPIRIT typifies the highest efficiency in Motoring. The Spirit of Power, Purity and Pleasure.

## Useful Information Concerning Map No. 9.

**The Figures in parenthesis, thus (474), represent the number of persons who, at the last Census (1911), claimed to reside in the Locality mentioned, and do not include any Defined Area; Populations of 100 and over are given, and any place shown on the Map, not mentioned in the Letterpress, may be taken as having under 100 inhabitants. Some Coach Routes are always liable to amendments.**

**Populations:** Bauple (463), Bidwell (112), Burrum River (310), Dundowran (112), Dunmora (108), Gooroolba (132), Granville (513), Howard (880), Maryborough (9410), Mary River (177), Mungar (150), Nikenbah (206), Owanyilla (116), Pialba (272), Pocket (208), Teebar (138), Tiaro (374), Tinana (733), Torbanlea (175), Torquay (183), Urangan (347), Woowoonga (234), Yengarie (113).

This country is **Agricultural** and Dairying; Maize, Sugarcane, Potatoes, Pumpkins and Melons, Coffee, Grapes, Bananas, Pineapples, Oranges, and other fruits are produced.

**Dairying** is the principal industry in this district, and in the Police District of Tiaro and Maryborough over 1,000,000lbs. of **Butter** were made in 1911. **Cheese** is also made by farmers. The Tiaro Co-operative Dairy Co. Ltd. have a Butter Factory at Tiaro, the Maryborough Co-operative Dairy Co. Ltd. have a Butter Factory at Maryborough. There is also a **Sugar Mill** in the Maryborough district owned by Messrs. Kuine, Randell, and Braddock. There is a Central Sugar Mill at Bauple. Reeds Ltd. have a **Bacon** Factory at Maryborough.

This latter town is famous for its Engineering Works, viz., Walkers Ltd., a name well known all over Australia; the works turn out Mining and Sugar Machinery and have fulfilled large contracts with the Government for Locomotives for the Railway. There are also large Joinery Works established by Messrs. Fairlie and Sons, and their goods are exported to the other States.

**Mining:** Coal is the principal Mineral being worked in this district, and there are some very valuable mines on the Burrum River at Howard and at Torbanlea; during 1912 these mines produced 119,000 tons of coal.

**Timber:** Bally Gum, Moreton Bay Chestnut, Beech, Bloodwood, Blue Gum, Bunya Pine, Crow's Ash, Crow's Foot Elm, Woolly Butt, Forest Oak, Grey Gum, Ironbark, Lancewood, Kauri Pine on Fraser's Island, White Mangrove, Moreton Bay Ash, Kedgy Kedgy, Red Heart, Red Ash, Quinine Tree, Red Stringybark, River Oak, She Oak, Swamp Mahogany, Swamp Mahogany Gum on Fraser's Island, Swamp Oak, Tallowwood, Ti Tree, Turpentine, White Gum, White Stringybark, Yellowwood. There are five Sawmills in the Maryborough, and two in the Pialba Police Districts.

| HOTELS. | LAND AGENT'S DISTRICT. | LAND OFFICE SITUATED AT |
|---|---|---|
| Maryborough District— | Maryborough wholly .. .. | Maryborough .. .. .. |
| Ariadne .. .. .. | | |
| Australian .. .. .. | | |
| Ballarat .. .. .. | | |
| Boonooroo (Boonooroo) .. | HOTELS (CONTINUED.) | |
| Cafe Royal .. .. .. | | |
| Carriers' Arms .. .. | Pialba (Pialba) .. .. | |
| Commercial .. .. .. | Post Office .. .. .. | |
| Custom House .. .. | Queen's .. .. .. | |
| Diggers' Arms. (Tinana) . | Royal .. .. .. | |
| Elephant and Castle .. | Royal Exchange .. .. | |
| Engineer Arms .. . | Royal (Howard) .. .. | |
| European .. .. . | Sawyers' Arms (Saltwater Creek) .. .. .. | |
| Globe .. .. . | Scarborough (Pialba) .. | |
| Golden Fleece (Burrum) . | Shamrock .. .. .. | |
| Golden Lamb .. .. | Sydney .. .. .. | |
| Grand Hotel .. .. . | Tattersall's .. .. .. | |
| Grand (Howard) .. . | Torquay (Torquay) .. | |
| Granville (Granville) .. | Union .. .. .. | |
| Great Western .. .. | Vernon (Pialba) .. | |
| Imperial .. .. .. | White Lion .. .. .. | |
| Melbourne .. .. .. | Tiaro District— | |
| Metropolitan .. .. | Royal .. .. .. | |
| Miners' Arms (Torbanlea) .. | Station .. .. .. | |
| Mungar (Mungar) .. .. | Victoria .. .. .. | |
| Oxford .. .. .. | | |

G-S
F
Vac
Vacant
Freehold
Stanton Harcourt
Edward C.
Oaky
Cherwell C.
Nobby C.
Sandy C.
Gigoom C.
Agnes Vale C.
Parker C.
Duckinwilla Creek
Woolmer C.
Harwood Ck.
Doongul C.
Logbridge C.
Powell C.
Gayndah Road
Poor Country
Dallarnil
Hot's, St. K.
Plenty of water
Woowoonga C.
BROOM-FIELD
SEA VIEW RANGE
Burney C.
Old Road
(MUSKET FLAT) ELIOTT
FAIRLEY'S KNOB
BIGGENDEN Ch.
Hos, Ambulance
Hots, Sts, T, Pub Tel (TY, C, P) OSt
Poor Soil
Abrupt
Lakeside
CLIFTON RANGE
Brooweena
Boompa (TY, C.)
Good & Easy Road
Plenty of water
Flats & Granite
Bridge
Not too good for vehicles
Hunter's Hut
Steep
Thinoomba
18 Mile C.
22 Mile C.
Yerra
ARAMARA
COAST
Eel C.
TEEBAR
Lit. Eel C.
Sandy C.
Teebar
Clifton
Munna
Aramara C.
Good Road
Myrtle C.
Benarice C.
Opossum C.
Woocoo C.
Taylor C.
Ootamera C.
Solden C.
Lary C.
Deep Sand & mixed Soil
Pinch here
Netherby
Mt. Joseph (C.)
Gigoomgan (C.)
Gundiah Bridge
Neran C.
Doveydale (C.)
Main Road from Boobyjan
Dry Creek
Tholothin
Spring C.
Bullock C.
Smothering Ck.
Mixed Soils
Glenbar (C.)
Jacky C.
MT URAH RA.
Tayalba C.
MARY R.
Gutchy C.
Gundiah
Emery's Xing
Big Bridge
Granite Ridges
Mineral Water
Lagoon
Good Rd.
JOINS 9
JOINS 7
Scale 4 miles to an inch

SUMATRA OIL ENGINE KEROSENE the Kerosene Engine's best friend. Unequalled for efficiency, economy and cleanliness.

## Useful Information Concerning Map No. 10.

**The Figures in Parenthesis, thus (474), represent the number of persons who, at the last Census (1911), claimed to reside in the Locality mentioned, and do not include any Defined Area: Populations of 100 and over are given, and any place shown on the Map, not mentioned in the Letterpress, may be taken as having under 100 inhabitants.** Some Coach Routes are always liable to amendments.

**Populations**: Biggenden (490), Boompa (110), Coulstoun Lakes (153), Dallarnil (315), Gundiah (162), Lakeside (125).

This is **Agricultural**, Dairying, Pastoral and Mining country; Maize and Cotton are the principal crops, but Sugarcane, Wheat, Oats, Barley Potatoes, Pumpkins and Melons, Grapes, Bananas, Pineapples, Oranges, and other Fruits and Vegetables are grown. **Dairying** is also carried on, mostly in connection with Agriculture. The Maryborough Co-operative Dairy Co. Ltd. has a Factory at Biggenden. The **Pastoral** industry is also chiefly confined to small holdings, such as Grazing Selections and Agricultural Farms.

**Mining**: Bismuth is found on the Biggenden mineral field, but interest in the mineral seems to be flagging, as the output for 1912 was much below that for 1911. There is a Gold Mine being worked at Glenbar.

**Timber**: Bally Gum, Beefwood, Bloodwood, Bunya Pine, Crow's Foot Elm, Forest Oak, Ironbark, Ironwood, Lancewood, Lignum Vitæ, *Medicosma Cunninghamii*, Moreton Bay Ash, Red Ash Red Stringybark, River Oak, She Oak, Silky Oak, Swamp Oak, Tallowwood, Tulipwood, Turpentine. There is a Sawmill in the Biggenden Police District.

| HOTELS. | LAND AGENTS' DISTRICTS. | LAND OFFICES SITUATED AT |
|---|---|---|
| Biggenden District— | Bundaberg on N., small area .. | Bundaberg .. .. .. |
| Biggenden .. .. .. | Maryborough, mainly .. .. | Maryborough .. .. .. |
| Commercial .. .. .. | | |
| Dallarnil .. .. .. | | |
| Grand .. .. .. | | |
| Terminus (Dallarnil) .. | | |

**John Jameson's Whisky** is sold in cases, prices, 55/- ; 2-gallon jars, 65/- : 5-gallon jars, 127/6 each f.o.b. or from Brisbane.

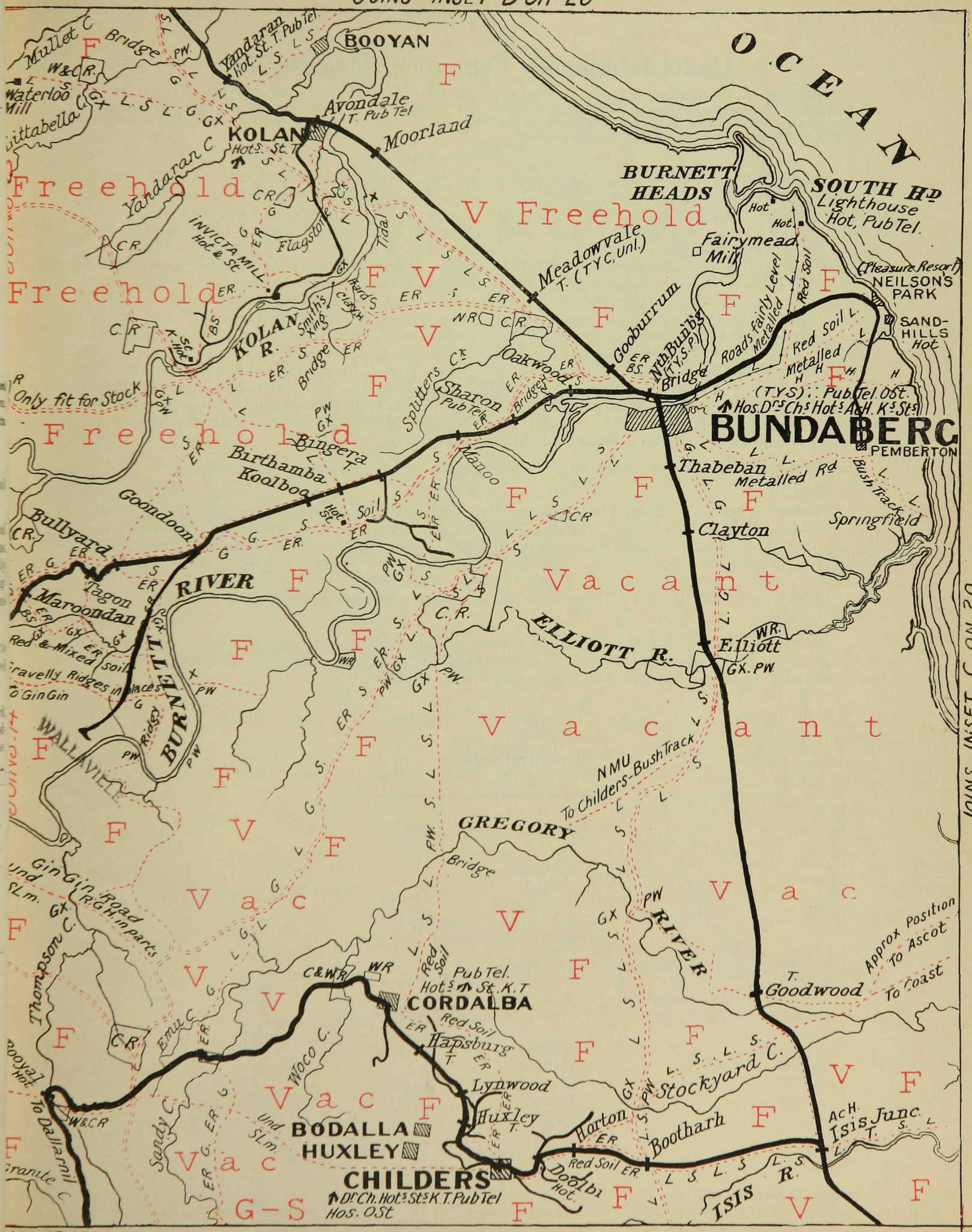
OCEAN
BOOYAN
Yandaran Hot. St. T. Pub Tel.
Mullet C.
Bridge
W&C R.
Waterloo Mill
Avondale T. Pub Tel
KOLAN
Hots. St. T.
Moorland
Yandaran C.
Freehold
INVICTA MILL Hot & St.
Flagstone
Tidal
KOLAN R.
Smith's King
Bridge
Only fit for Stock
Meadowvale T. (T.Y.C. Unl.)
BURNETT HEADS
SOUTH HD
Lighthouse Hot. Pub Tel.
Fairymead Mill
(Pleasure Resort) NEILSON'S PARK
SAND-HILLS Hot
Gooburrum
Nth Bundy (T.Y.S.P.)
Bridge
Roads fairly Level Metalled
Red Soil
Metalled
(T.Y.S.): Pub Tel. O.St.
Hos. Drs. Chs. Hots. A.H. Ks. Sts.
BUNDABERG
PEMBERTON
Oakwood
Splitters Ck.
Sharon Pub Tel.
Bridge
Bingera
Birthamba
Koolboo
Goondoon
Bullyard
Tagon
Maroondan
RIVER
Red & Mixed Soil
Gravelly Ridges in places
To Gin Gin
BURNETT R.
WALLAVILLE
Thabeban
Metalled Rd.
Bush Track
Springfield
Clayton
Vacant
ELLIOTT R.
Elliott
GX. PW
NMU
To Childers-Bush Track
GREGORY
Bridge
Gin Gin Road
Thompson C.
Approx Position To Ascot
To Coast
Goodwood
RIVER
C&W R.
WR
Pub Tel.
Hots. St. K.T
CORDALBA
Red Soil
Hapsburg
Lynwood
Huxley
Stockyard C.
Horton
Bootharb
Isis Junc.
A.C.H.
BODALLA
HUXLEY
CHILDERS
Dr. Ch. Hots. Sts. K.T. Pub Tel
Hos. O.St.
Doolbi
ISIS R.
To Dallarnil
Granite C.
Sandy C.
Woco C.
Emu C.
JOINS INSET C ON 20
JOINS 10.
Scale 4 miles to an inch

# Useful Information Concerning Map No. 11.

The Figures in Parenthesis, thus (474), represent the number of persons who, at the last Census (1911), claimed to reside in the Locality mentioned, and do not include any Defined Area: Populations of 100 and over are given, and any place shown on the Map, not mentioned in the Letterpress, may be taken as having under 100 inhabitants. Some Coach Routes are always liable to amendments.

**Populations**: Apple Tree Creek (229), Avondale (352), Barolin (287), Bingera (611), Booyal (116), Bucca (122), Bullyard (201), Bundaberg (8727), Burnett Heads (185), Burnett River (210), Childers (1360), Cordalba (621), Currajong (209), Electra (132), Fairymead (310), Gooburrum (266), Goodwood (155), Hapsburg (165), Horton (235), Huxley (147), Invicta (195), Isis (514), Kalkie (419), Kolan (543), Sandhills (124), Sharon (128), Waterloo (112), Woongarra (185), Yandaran (151).

This country is chiefly **Agricultural** and **Dairying**. **Sugar Cane** is the principal crop grown, and in 1911 the Bundaberg and Childers districts produced over 400,000 tons of sugarcane, besides Maize, Potatoes, Grapes, Bananas, Pineapples, Oranges, Apples, Custard Apples, Lemons, Mangoes, Passion Fruit, Peaches, Plums, Persimmons, Pears, Strawberries, Broom Millet, Sisal Hemp, and Vegetables—Beans, Cabbages, Cauliflowers, Cucumbers, Peas, Tomatoes, etc. There are Sugar Mills and Refineries in the district, viz., Messrs. Buss Bros. have Mills at Invicta, Pemberton, and Bonna; Messrs. Broom and Co. at Miarra; Waterloo Ltd.; Messrs. A. H. and E. Young, Fairymead; the Millaquin and Yengarie S. Co. have a refinery at Millaquin and a Sugar Mill at the same place, and also at Qunaba; Messrs Gibson and Howes, Bingera; Messrs. Blissett and Hart, Goodwood; Millaquin and Yengarie Sugar Co. at Doolbi; the Colonial Sugar Co. at Childers; Isis Central Mill at Cordalba. The Bundaberg Co-operative Dairy Co. Ltd. have a Butter Factory at Bundaberg.

**Mining**: Coal has been found on Littabella Creek, but no Mining of any consequence has yet been done.

**Timber**: Bally Gum, Bean Tree, Moreton Bay Chestnut, Beech, Bloodwood, Blue Gum, Bunya Pine, Caloon, Citron Scented Gum, Cockspur Thorn, Crow's Foot Elm, Mountain Ash, Flooded Gum, Forest Oak, Grey Gum, Ironbark, Lancewood, Leopard Tree, Lignum Vitæ, Maiden's Blush, White Mangrove, *Medicosma Cunninghamii*, Moreton Bay Ash, Pencil Cedar, Penda, Quinine Tree, Red Stringybark, River Oak, She Oak, Silky Oak, Swamp Mahogany, Ti-Tree, Tulipwood, White Gum, White Stringybark, Yellowwood. There is one Sawmill in the Bundaberg Police District and three in the Childers district.

**Tourists** wishing to see how Sugar is produced should not miss an opportunity of visiting some of the prolific cane fields of this district and the sugar mills, also the Distillery at Bundaberg, which distils Spirit from Molasses, from which afterwards Rum is made.

| HOTELS. | LAND AGENTS' DISTRICTS. | LAND OFFICES SITUATED AT |
|---|---|---|
| Bundaberg District— | Bundaberg, mainly | Bundaberg |
| Avondale (Avondale) | Maryborough S.E., small area | Maryborough |
| Bucca (Bucca Crossing) | | |
| Club | HOTELS (CONTINUED.) | |
| Commercial | | |
| Crown | Sandhills | |
| Custom House | Sydney | |
| East End | Tattersall's | |
| Federal | Yandaran (Yandaran) | |
| Globe | Young Australian | |
| Grand | Childers District— | |
| Gympie | Apple Tree Creek | |
| Hotel de Posen (South Kolan) | Belle View | |
| Imperial | Club (Cordalba) | |
| Invicta Hotel (Invicta) | Commercial (Cordalba) | |
| Lighthouse (Burnett Heads) | Doolbi | |
| Melbourne | Federal | |
| Metropolitan | Grand | |
| Mulgrave | Palace | |
| Palace | Queen's | |
| Prince of Wales | Royal | |
| Queen's | Royal (Cordalba) | |
| Railway | | |
| Royal | | |

**John Jameson's Whisky** is the same to-day as it was 135 years ago. No change has been made in method of distillation or formula.

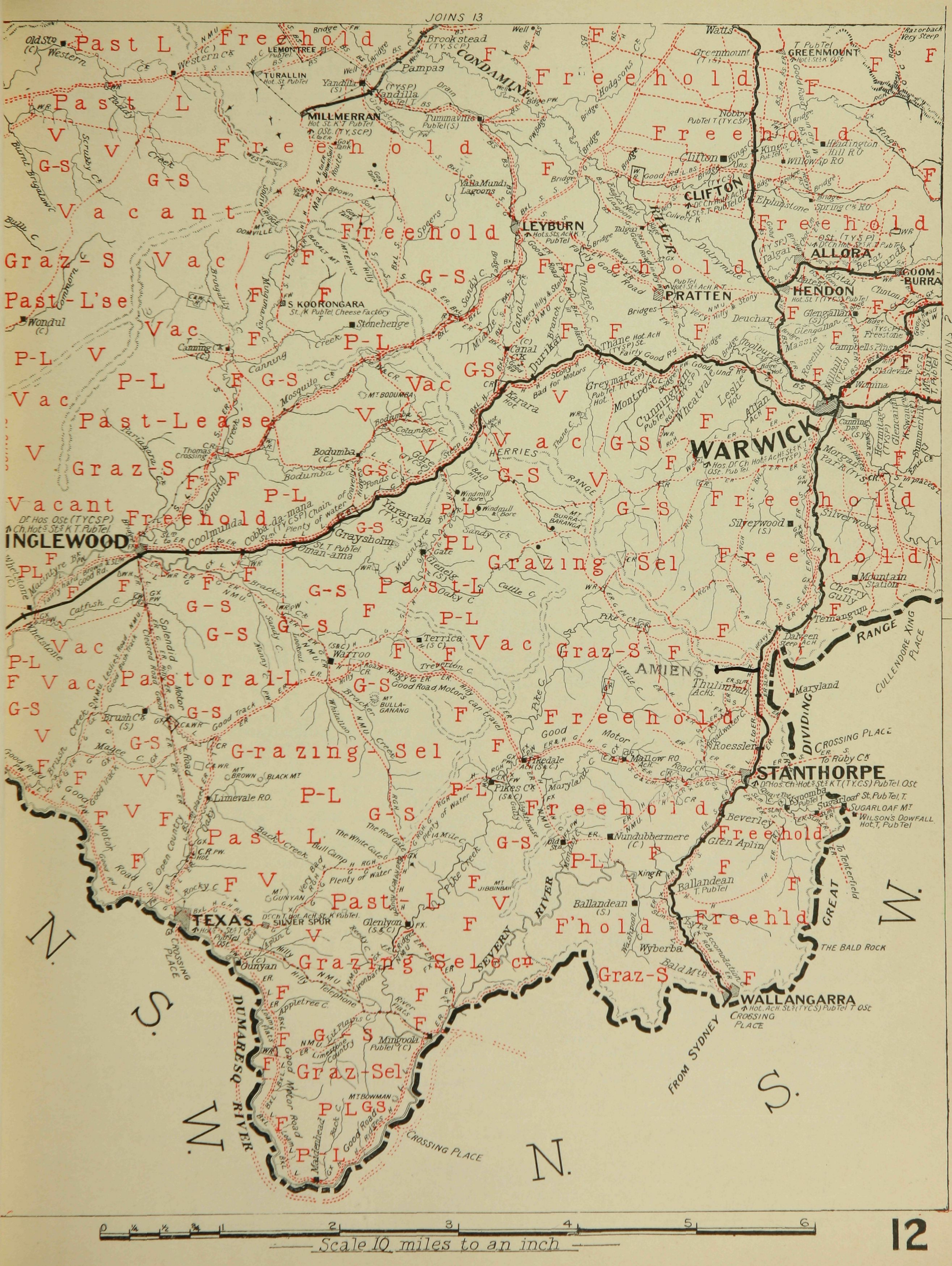
JOINS 13
JOINS 2
INGLEWOOD
TEXAS
SILVER SPOUR
WARWICK
STANTHORPE
WALLANGARRA
CLIFTON
LEYBURN
PRATTEN
ALLORA
GOOMBURRA
HENDON
GREENMOUNT
MILLMERRAN
TURALLIN
LEMONTREE
S KOORONGARA
Stonehenge
Canal Ck
Bodumba
Graysholm
Warroo
Terrica
AMIENS
Thulimbah
Maryland
Roesslers
Mallow RO
Pikedale
Pikes Ck
Nundubbermere
Ballandean
Wyberba
Glenlyon
Mingoola
Limevale RO.
Brush Ck
Silverwood
Mountain Station
Temangum
Dalveen
Cherry Gully
Beverley
Glen Aplin
Sugarloaf St, Pub Tel, T.
SUGARLOAF MT
WILSON'S DOWFALL
Hot, T, Pub Tel
Kyoomba
Wyalla
Warwick
Morgan Park
Canning Dam
Wonwin
Slaidevale
Campbells Plns
Freestone
Glengallan
Deuchar
Thane
Greymare
Cunningham
Wheatvale
Leslie
Talgai
Elphinstone
Spring Ck RO
Headington Hill RO
Willowvale RO
Clifton
Nobby
Greenmount
Watts
Brookstead
Pampas
Yandilla
Tummaville
Yalla Mundi Lagoons
Wondul
Old Sta
Western
Coolmunda
Cobba-da-mana
Olman-ama
Yuraraba
Glenele
Oaky C
Windmill & Bore
Burra-Baranga
Mt Bodumba
Mt Bulla-Ganang
Mt Gunyan
Mt Jibbinah
Mt Bowman
Mt Emily
Mt Domville
Mt Brown
Black Mt
Sugarloaf Mt
Razorback Very Steep
Hot St Pub Tel
Hot St K T Pub Tel
Hot St Ach K T Pub Tel
Hot St Ach K T (TYCS) Pub Tel T OSt
Hot St Ach K T (TYCS) Pub Tel OSt
Hot St Ach K T (TYCS) Pub Tel
Hot St Ach K T (TYCS) Pub Tel T OSt
Hot St Ach K T (TYCS) Pub Tel
Hot St Ach K T (TYCS) Pub Tel
Hot St Ach K T (TYCS) Pub Tel

# Useful Information Concerning Map No. 12.

**The Figures in Parenthesis, thus (474), represent the number of persons who, at the last Census (1911), claimed to reside in the Locality mentioned, and do not include any Defined Area: Populations of 100 and over are given, and any place shown on the Map, not mentioned in the Letterpress, may be taken as having under 100 inhabitants. Some Coach Routes are always liable to amendments.**

---

**Populations:** Allora (1111), Back Plains (193), Ballandean (165), Clifton (1227), Coolmunda (102), Dalveen (134), Deuchar (131), Elbow Valley (163), Elphinstone (208), Exchange Lands (164), Forest Plain (143), Freestone Creek (486), Gladfield (183), Glenaplin (118), Glengallan (227), Goomburra (416), Greenmount (746), Greymare (109), Headington Hill (180), Hendon (105), Inglewood (1027), Junabee (148), Kooroongarra (188), Leyburn (302), Limevale (120), Loch Lomond (190), Lord John Swamp (219), Mill Hill (131), Milmerran (259), Mt. Kent (126), Mt. Sturt (137), Nobby (408), Paddock Swamp (117), Pikedale (136), Pilton (206), Pratten (302), Rosenthal (198), Silverspur (501), Sladevale (121), Stanthorpe (1270), Swan Creek (271), Swanfels (202), Talgai (317), Texas (634), Thane (182), Tummaville (106), Turallin (180), Wallangarra (218), Warwick (5562), Yandilla (139).

This Map represents Pastoral, Agricultural, Dairying, and Mining country.

**Pastoral:** Horses, Cattle and Sheep are reared, but mostly on Grazing and Agricultural Selections, there being very few large holdings now left in the district; the country is very rugged and broken, but well watered by numerous creeks, but there are several plains in the Northern part.

**Agriculture:** Wheat is grown over practically the whole, with the exception of the extreme South-east and South; Oats, Barley, and Maize are similarly treated. Potatoes, Pumpkins, Melons, Grapes, and Oranges are also grown. Tobacco is also grown at Inglewood and Texas, and near the latter place is Messrs. Wills and Co.'s Tobacco Factory, where the leaf grown in the district is cured and treated for transportation to their larger Manufacturing Works elsewhere; they have also erected about 40 neat cottages with gardens and water laid on, for their workpeople, and it is expected that shortly the output of **Tobacco** will be largely increased, and that the workmen will eventually become growers on their own account. Stanthorpe and District is the chief **Fruit-growing** area, and very fine specimens of Almonds, Apples, Apricots, Cherries, Lemons, Peaches, Figs, Pears, Plums, Quinces, Strawberries, Nectarines, Peanuts, and Vegetables are plentifully grown, and magnificent Cabbages and Cauliflowers find their way to the market. Tomatoes are also largely grown and exported to the Southern States, where they command high prices. **Dairying** is largely carried on, more especially in the Allora, Clifton, Pittsworth, Toowoomba, and Warwick districts, and about 6,000,000lbs. of **Butter** were made in these localities during 1911, and about 3,000,000lbs. of **Cheese.** The Silverwood Dairy Factory Co. have both a Butter and Cheese Factory at Warwick, the Clifton Co-operative Dairy Co. Ltd. have a Butter Factory at Clifton, the Warwick Butter and Dairying Co. Ltd. at Warwick, Allora, and Texas. **Cheese** Factories are owned by the following: Back Plains Co-operative Dairy Co., at Back Plains, near Clifton; J. M. Blake, at Lord John Swamp, Warwick; G. O. Cowlishaw, Clifton; Greenmount Co-operative Dairy Co. at Greenmount; Inglewood Co-operative Cheese Factory, at Inglewood; Kooroongarra Co-operative Dairy Co., at Kooroongarra; Leyburn Dairy Co., at Leyburn; Greenmount IXL Co-operative Dairy Co., at Greenmount East; Charles and Pentacost, at Oman-ama; H. S. Pentacost, at Greymare; Warwick Butter and Dairy Co., at Elbow Valley.

**Mining:** Gold, Silver, Lead, Copper and Tin are the minerals found here, and Silverspur takes the lead in the production of Silver. Zinc is also found in this mine, and the ore is waiting some cheaper means of transit than is at present available. Coal, Ironstone, and Limestone are also found a few miles away and used in the reduction of ores at this mine. Stream tin has been extensively worked near Stanthorpe, and in a few years £3,000,000 was obtained from this alone. Tin mining is now mostly carried on by means of "dredges." Wolfram and Molybdenite are also known to exist. The value of minerals produced during 1912 was £33,882.

**Timber:** Red Bloodwood, Bunya Pine, Crow's Ash, Cypress Pine, Forest Oak, Grey Gum, Hoop or Moreton Bay Pine, Ironbark, Lancewood, Moreton Bay Ash, Needlewood, Pear Tree, Red Stringy Bark, Rosewood, Swamp Oak, Tulipwood, White Gum, Wilga, Brigalow. Sawmills—one at Allora, Clifton has one, five in the Inglewood district, one at Leyburn, and two about Warwick.

**Coach Routes:** Milmerran (259) to Canning Creek, 30 miles. Milmerran (259) to Inglewood (1027), 78 miles. Cunningham to Pratten (302), 7 miles. Inglewood (1027) to Silverspur (501), 43 miles. Inglewood (1027) to Texas (634), 35 miles. Milmerran (259) to Turallin (180), 7 miles. Stanthorpe (1270) to Wilson's Downfall, via Kyoomba (85) and Sugarloaf (57), 13 miles. Clifton (1227) to Leyburn (302), via Millbrook, 30 miles. Clifton (1227) to Upper Pilton (206), via Willow Springs and Headington Hill (180). Stanthorpe (1270) to Pike's Creek, via Mallow and Pikedale (136).

**Tips for Tourists:** From Toowoomba towards the Southern border the traveller passes through some of the finest country on the Downs, passing Charlton, Westbrook, Wyreema—from thence a branch line goes to Milmerran,—Clifton, a rising town; Mt. Tabletop can be seen from the railway line here, 2023ft. high, and in an easterly direction; passing on the train arrives at Warwick, a favorite health resort in the summer, the climate being cool and bracing; the Killarney branch railway leaves the main line here, also the South-western line extending to Dirranbandi via Inglewood and Goondiwindi; leaving Warwick, Silverwood is soon reached; Mt. Silverwood, 2744ft., is seen to the West from here; so along to Dalveen, the highest point on the railway from Brisbane to Wallangarra, viz., 3023ft. above sea level; the line now descends to Stanthorpe, where one could stop for days and then not see all the wonders of the district. Among them are the Two Brothers' Rocks on the top of Bald Mountain, 4070ft. above sea level; Undercliff Falls, Severn River Falls, Winstead Waterfall, Donnelly's Castle, a remarkable formation of rock and cave, Paling Yard Creek, and Sentimental Rocks. In a valley near Patterson's Scrub, 16 miles from Stanthorpe, can be seen one of the most beautiful sights one could wish for; here, some 4000ft. above seal level, grow splendid specimens of the tree fern, and it seems, as one looks at them, that they have been planted by human hands, so even do they naturally grow. The traveller will lose nothing by taking a trip to Texas, the tobacco-growing centre; some very interesting country is passed through; Texas lies right on the border of the State, and is on the river Severn, which successively becomes the Dumaresque, Macintyre, Barwon and Darling, until it ultimately joins the famous Murray River, which runs through New South Wales and South Australia, ultimately emptying itself in St. Vincent's Gulf, some few miles North of Adelaide. The wonderful mine at Silverspur, some 6 miles from Texas, is well worth a visit, and also Wills' model village, Raleigh.

| Hotels. | Land Agents' Districts. | Land Offices Situated at |
|---|---|---|
| Allora District— | Inglewood on W., mainly | Inglewood |
| Club | Warwick, on N.E. | Warwick |
| Commercial | Stanthorpe, on S.E., | Stanthorpe |
| Princess of Wales | | |

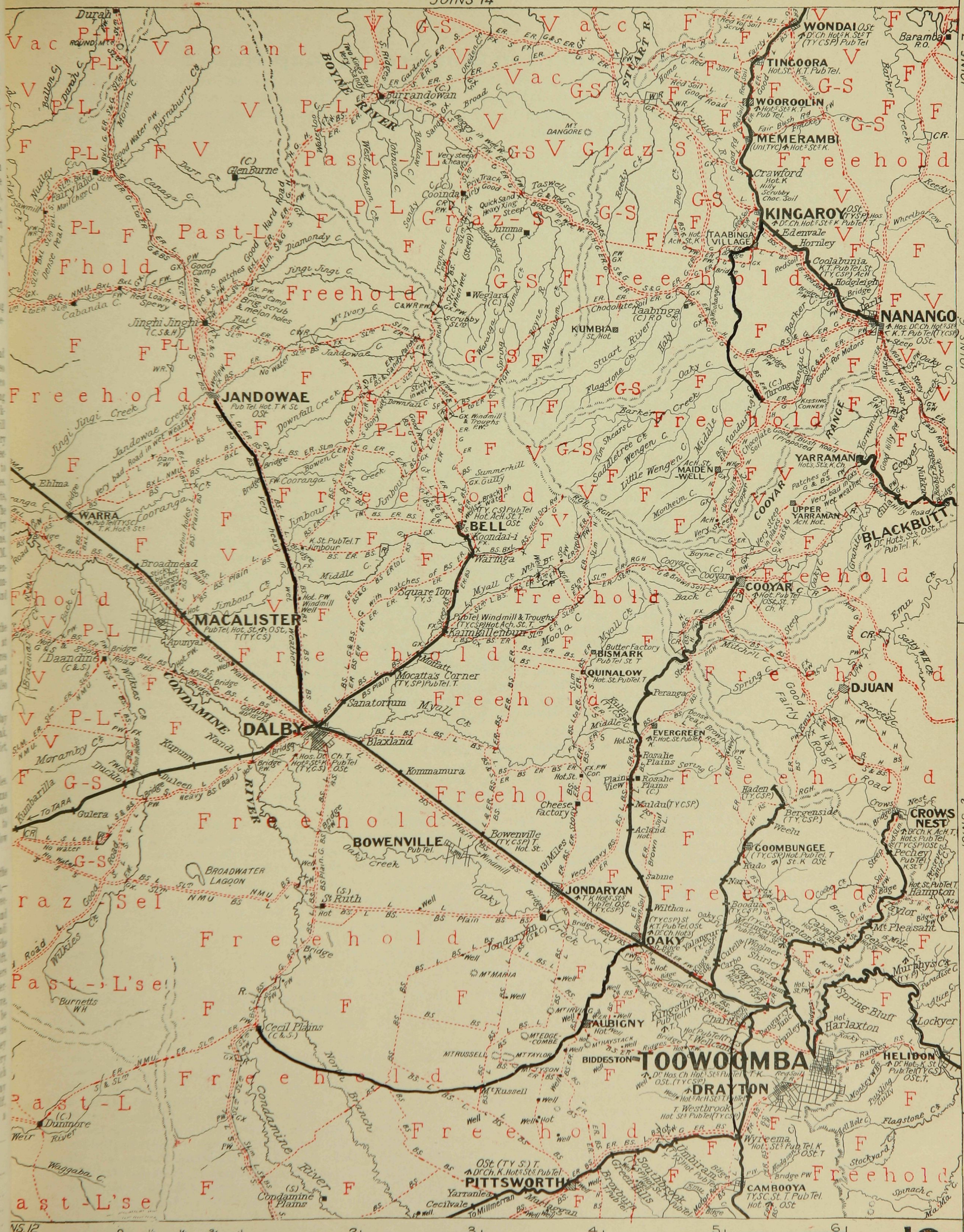
WONDAI
TINCOORA
WOOROOLIN
MEMERAMBI
KINGAROY
NANANGO
JANDOWAE
YARRAMAN
UPPER YARRAMAN
BLACKBUTT
WARRA
BELL
MACALISTER
COOYAR
DJUAN
DALBY
BISMARK
QUINALOW
EVERGREEN
CROWS NEST
BOWENVILLE
JONDARYAN
GOOMBUNGEE
OAKY
TAUBIGNY
BIDDESTON
TOOWOOMBA
DRAYTON
HELIDON
PITTSWORTH
CAMBOOYA
Scale 10 miles to an inch

# Useful Information Concerning Map No. 13.

The Figures in Parenthesis, thus (474), represent the number of persons who, at the last Census (1911), claimed to reside in the Locality mentioned, and do not include any Defined Area: Populations of 100 and over are given, and any place shown on the Map, not mentioned in the Letterpress, may be taken as having under 100 inhabitants. Some Coach Routes are always liable to amendments.

---

**Populations:** Alice Creek (113), Aubigny (194), Bell (463), Bergen (195), Bergen's Hill (198), Bismarck (229), Blackbutt (333), Blaxland (104), Booie (421), Bowenville (191), Broxburn (161), Burton (106), Cabarlah (144), Cambooya (607), Charleston (230), Charlton (216), Coolabunia (624), Cooyar (356), Crawford (110), Cross Hill (163), Crow's Nest (1034), Dalby (2454), Doctor's Creek (103), Douglas (239), Drayton (731), Emu Creek (151), Eton Vale (106), Evergreen (525), Geham (219), Glenavon (137), Glencoe (235), Goombungee (774), Gowrie (141), Gowrie Flat (275), Gowrie Junction (338), Gowrie Little Plain (232), Greenwood (142), Harlaxton (258), Helidon (1625), Highfields (378), Home Creek (185), Irvingdale (106), Jondowaie (569), Jimbour (188), Jondaryan (630), Kaimkillenbun (180), Kincora (117), Kingaroy (1191), Kingsthorpe (415), Klienton (137), Kunioon (193), Lagoon Creek (135), Linthorpe (128), Macalister (157), Memerambi (203), Meringandan (333), Merritt's Creek (106), Middle Ridge (1011), Moola (227), Mountside (107), Mt. Russell (151), Mt. Tyson (112), Nanango (1499), Oakey (1332), Peechey (242), Pelican (124), Perseverance Creek (191), Pinelands (315), Pittsworth (1684), Plainby (137), Quinalow (176), Ramsay (198), Reedy Creek (123), Rosalie (376), Rossville (201), Silverleigh (103), Southbrook (556), Spring Creek (352), Springside (198), Spring Valley (120), Taabinga (526), Tabletop (106), Tingoora (128), Toowoomba (16,160), Tuckevang (119), Umbiram (129), Wahoon (175), Wallan Creek (127), Warra (545), Wellcamp (237), Westbrook (753), Willowburn (812), Wilsonton (218), Wondai (834), Wooroolin (394), Wyreema (315), Yarraman Creek (240), Yarranlea (309), Zahley (111).

There are no less than 99 localities having 100 inhabitants or more, represented on this Map, which includes a portion of the prolific Burnett District and the North-eastern part of the far-famed Darling Downs, also the North-western portion of the Moreton District. The Northern and Western portions are the homes of the larger pastoralists, the country generally being cut up into comparatively small blocks—even the larger blocks are chiefly freehold. The Government repurchased the Jimbour Estate a few years ago, and opened it for selection; this famed estate is situated between Bell on the East and Warra on the West, and North of Dalby. The selections have been mostly surveyed into small areas in order to enable men of small means to make a start on the land for themselves. This land is especially suitable for Lamb raising, having open Brown and Black Soil Plains well grassed, and capable of growing Lucerne. It is also a fine Dairying country, of which more anon, and being well served by railways, offers great inducements in this line. The country West of a line joining Tarong and Cooyar, and continued towards Cambooya, may be said to be more devoted to Sheep and Wool-growing—over 10,000,000lbs. of greasy wool were produced in the Darling Downs Pastoral District during 1911—than Cattle raising, and on the East of that line the reverse is the case, whilst on the North and West from Tarong to Jondowaie Cattle perdominate. There are also a number of Swine reared in this district for **Bacon** purposes, and there are three Bacon Factories situated in the Toowoomba District, viz., Darling Downs Co-operative Bacon Co., W. C. Krimmer's, and F. Edwards' Factories.

**Agriculture,** of course, takes a prominent part in the welfare of this part of the State, i.e., Darling Downs, and it is the principal Wheat and Barley producing area. Besides these two crops, Oats, Maize, Potatoes, Pumpkins, and Melons, Cotton, Tobacco, Grapes, Oranges, Apples, Apricots, Cherries, Figs, Lemons, Peaches, Pears, Plums, Quinces, and Nectarines are produced, Broom Millet, Millet Seed, Grass Seed, Lucerne, and Lucerne Seed; Peanuts also have a place. The Burnett portion of country shown is also largely Agricultural and Dairying, Wheat, Oats, Maize (the chief Agricultural product of the district), Potatoes, Pumpkins, and Melons, Grapes and Oranges and Vegetables forming the crops mostly grown. The Moreton district is also Agricultural and Dairying, Wheat, Oats, Barley (Malting), Maize, Rye, Potatoes, Pumpkins, and Melons, Cotton, Grapes, and Oranges forming the principal crops; Apples, Apricots, Custard Apples, Figs, Cape Gooseberries, Lemons, Passion Fruit, Peaches, and Plums are also grown.

**Mining:** On the Downs this is principally confined to Silver and Tin in the far South-east and Coal; the latter is being worked at Oakey, Gowrie, and Kingsthorpe, and the output was 90,966 tons, valued at £38,845 during 1912.

**Timber:** Box, Pine, Brigalow, Bunya Pine, Red Ironbark, Grey Ironbark, Bloodwood, Oak, Crow's Ash, Cudgerie or Mountain Ash, Cypress Pine, Moreton Bay Ash, Needlewood, Pear Tree, Rosewood, Red Stringy Bark, Sandalwood, Spotted Gum, Swamp Oak, Red Bottle Brush, White Gum, Blue Gum, Yellowwood, White Stringybark, Silky Oak, Tallowwood, Ti Tree, Tulipwood, Turpentine, Ironwood, Lancewood, Lignum Vitæ, *Medicosma Cunninghamii*, Crow's Foot Elm, Flooded Gum or Woolly Butt, Forest or Red Oak, Bally Gum, Beantree or Moreton Bay Chestnut, Beech, Beefwood, Blackbutt. In the Crow's Nest District there are nine Sawmills, three in the Dalby District, one at Warra, one near Helidon, Goombungee owns one, there is one near Meringandan, one at Jondaryan, four near Blackbutt, Kingaroy also has four, Nanango three, Toowoomba, two, and Wondai three.

**Dairying:** The Darling Downs in this industry ranks as the second district in the State, being only surpassed by the Moreton District. **Butter** is made both by farmers and in the Factories, of which there are the Downs Co-operative Dairy Co. Ltd. at Toowoomba, the Crow's Nest Butter Co. Ltd. at Crow's Nest, the Goombungee Co-operative Dairy Co. Ltd. at Goombungee, the Pittsworth Dairy Co. Ltd. at the place of the same name, the Oakey Co-operative Dairy Co. Ltd. at Oakey and Dalby, Mt. Bismarck Co-operative Dairy Co. Ltd. at Mt. Bismarck, the Jondowaie Co-operative Dairy Co. Ltd. at Jondowaie, Maryborough Co-operative Dairy Co. Ltd. at Kingaroy. **Cheese** is also largely made at the following factories: Cambooya Dairy Co.; Foggitt, Jones, and Co., Cooyar; Yandilla Dairy Factory Co., at Yarranlea; Gowrie Dairy Supply Ltd., at Eton Vale; Colin McIntyre, Mt. Tyson, Pittsworth; Donald McIntyre, at Zahley and Goombungee; A. E. Moore at Rosalie Plains; Pittsworth Co-operative Dairy Co.; Ramsay Co-operative Dairy Co.; W. Connolly, Perseverance Creek, near Crow's Nest; the Southbrook Co-operative Dairy Co. **Condensed Milk** is made by the Gowrie Dairy Supply Co. Ltd. at Gowrie and Eton Vale, and by the Standard Dairy Co. at Wyreema.

**Coach Routes:** Jondaryan (630) to Bismarck (229), 22 miles. Blackbutt (333) to Benarkin (240), 3 miles. Jondaryan (630) to Brymaroo, 12 miles. Dalby (2454) to Cecil Plains (88), 28 miles. Nanango (1499) to Cooyar (356), 30 miles . Cooyar (356) to Kulpi, 18 miles. Evergreen (525) to Kulpi, 22 miles. Nanango (1499) to Gilla, 22 miles. Dalby (2454) to Jondowaie (569) via Jimbour (188) and Marnhull, 30 miles. Dalby (2454) to Jumna via Malakoff and Springflat (57), 60 miles. Nanango (1499) to Benarkin (240), 25 miles. Nanango (1499) to Kulpi, 53 miles. Jondaryan (630) to Quinalow (176), 20 miles. Dalby (2454) to St. George (667) via Menarmy, Cooroorah, and Hollymount, 227 miles. Gowrie Junction (338) to Gowrie Little Plain (232) via Glencoe (235), Oakey (1332) to Biddeston via Crosshill (163), Happy Valley (88), Aubigny (194) and Springs. Oakey (1332) to Highland Plains (65) via Greenwood (142) and Silverleigh (103). Jondowaie (569) to Burrandowan (94), Jondaryan (630) to Nanango (1499) via Rosalie (376), Evergreen (525), Cooyar (356), and Tarong (75), 70 miles. Evergreen (525) to Gombungee (774). Jondaryan (630) to Wambaroora, 30 miles. Dalby (2454) to Turallin (180) via St. Ruth's (89), Cecil Plains (88). Warra (545) to Shine via Kogan (192) and Glenmona.

**Tips for Tourists:** Travellers by the Western line will find plenty to interest them on the journey from Brisbane to Toowoomba; passing Helidon, where the well-known Spa water is obtained, Murphy's Creek is soon reached, from whence the ascent of the Range is begun. As a glance at the Map will show, the rails wind in and out, and round spurs, through cuttings and tunnels, slowly climbing upwards all the time till Spring Bluff is reached, from which a splendid view is obtained of the surrounding country on the East and South. After passing Spring Bluff the jonrney is continued upwards to Harlaxton, from which the run to Toowoomba is fairly level; this latter city is visited by numbers of people as a health resort, and from Picnic Point (2320ft. above sea level), a magnificent view of the Moreton district is to be had, and in the South-east is visible Mt. Mitchell (3751ft.), Spicer's Peak, Mt. Huntley (4153ft.), Wilson's Peak (4000ft.), and further East Mt. Barney (4300ft.) and Mt. Lindsay (4060ft.). On the Western line at Dalby is situated the Sanatorium for Consumptives, which has proved of great value in the amelioration of this disease.

## Hotels.

Crow's Nest District—
- Blue Bell (Cooyar)
- Commercial
- Commercial (Pechey)
- Commonwealth
- Cooyar (Cooyar)
- Grand
- Hotel Wahoon
- Imperial
- Royal

Dalby District—
- Arcadia
- Belle Vue (Bell)
- Club
- Commercial
- Commercial (Jandowaie)
- Coronation (Macalister)
- Criterion
- Exchange (Jandowaie)
- Golden Fleece
- Grand
- Imperial
- Kenilworth (Kaimkillenbun)
- Lyndorah
- Mulholland's (Jandowaie)
- Perrinuan
- Queen's Arms
- Queensland
- Railway
- Rio (near St. Ruth's)
- Rising Sun (Warra)
- Royal
- Royal (Warra)
- Windsor

Gatton District—
- Criterion (Helidon)
- Harp of Erin (Helidon)
- Imperial (Helidon)
- Railway (Murphy's Creek)
- Rangeview (Withcott)

Goombungee District—
- Commercial
- Grand (Bergen)
- Pioneer Arms
- Post Office
- Royal
- Royal (Wahoon)
- Sunnyside (Gomoran Creek)

Jondaryan District—
- Bender Arms (Bowenville)
- Central (Evergreen)
- Clifford
- Federal (Rosalie)
- Imperial
- Jondaryan
- Pioneer Arms (Rosalie)
- Quinalow
- Railway
- Rosalie (Rosalie)
- Summerhill (Lagoon Creek)

Nanango District—
- Carrollee
- Club (Blackbutt)
- Club (Kingaroy)

## Land Agents' Districts.

- Nanango on N.E.
- Toowoomba on E. and S.
- Ipswich on S.E. small area
- Dalby on N.W.

## Land Offices Situated At

- Nanango
- Toowoomba
- Ipswich
- Dalby

## Hotels (Continued).

Nanango (Continued)
- Club (Yarraman Creek)
- Commercial
- Commercial (Blackbutt)
- Commercial (Kingaroy)
- Coronation
- Drumanon (Crawford)
- Fitzroy
- Grand (Blackbutt)
- Grand (Taabinga Village)
- Hotel Victory (Blackbutt)
- Imperial (Yarrem Creek)
- Kingaroy (Kingaroy)
- Palace
- Post Office
- Railway (Kingaroy)
- Royal
- Royal (Blackbutt)
- Taabinga (Taabinga Village)
- Victor (Memerambi)

Oakey District—
- Aubigny (Aubigny)
- Club
- Commercial
- Darling Downs (Burton)
- Gowrie (Kingsthorpe)
- Grande
- Kingsthorpe (Kingsthorpe)
- Lanewood
- Mount Russell (Mount Russell)
- Royal
- Western Line

Pittsworth District—
- Beauaraba
- Central
- Commercial (Southbrook)
- Coronation (Umbiram)
- Grand
- Hermitage (Yarranlea)
- Imperial
- Rossvale (Rossvale)
- Royal
- Southbrook (Southbrook)
- Tattersall's
- Union

Toowoomba District—
- Alexandra
- Australian
- Belle Vue
- Caledonian
- Central
- Charlton
- Chermside (Hampton)
- Club
- Commercial (Cambooya)
- Commonwealth (Gowrie Junction)

## Hotels (Continued).

Toowoomba (Continued)
- Coronation
- Court House
- Criterion
- Criterion (Drayton)
- Criterion (Meringandan)
- Crown
- Downs (Drayton)
- Empire
- Engineers' Arms
- Exchange Hotel
- Farmers' Arms (Cabarlah)
- Farmers' Arms (Meringandan)
- Federal
- Fiveways
- Forest
- Freemasons
- Free Selectors'
- Gladstone
- Globe
- Governor Blackall
- Gowrie Road
- Grand
- Harlaxton (Harlaxton)
- Harp of Erin
- Hotel Metropole
- Hotel National
- Imperial
- Luckona
- Marburg
- Moffatt
- Newtown
- Premier
- Prince Albert
- Queen's
- Railway (Cambooya)
- Range View (Highfields)
- Royal
- School of Arts
- Shamrock
- Southern Hotel
- Spring Hill
- Tattersall's
- Union
- Wellcamp (Wellcamp)
- Westbrook (Westbrook)
- Western
- White Horse
- Wyreema (Wyreema)

Wondai District—
- Commercial (Wooroolin)
- Home Creek (Tingoora)
- Hotel Cecil
- Mondure
- Tingoora (Tingoora)
- Wondai
- Wooroolin (Wooroolin)

# Stewarts and Lloyds (Australia) Limited,

## Ann Street, Valley,

"L & L" BRAND. **BRISBANE.** "L & L" BRAND.

Wrought Iron, Tubes, and Fittings.

**"L and L" Brand means**

**The Standard for Quality throughout the World, British Made, Correctly Screwed, Highest Workmanship, "Clydesdale" Steel Plates, Boiler and Ship Iron, and Steel Boiler Tubes.**

## Stewarts' "Russian Brand" Artesian Casing.

**We manufacture our "L and L" Tubular Gates in Brisbane and can give prompt delivery. Write for Catalogue.**



# WOODLEY LTD.,

WICKHAM STREET, BRISBANE.

## ARTESIAN

WELLBORERS and CONTRACTORS.

FIRST-CLASS, FULLY EQUIPPED, UP-TO-DATE PLANTS.

**CONTRACTS TAKEN TO ANY DEPTH,**

All work performed in proper manner, and as required by Act of Parliament.

ADDRESS—

SECRETARY,

Wickham Street, BRISBANE.

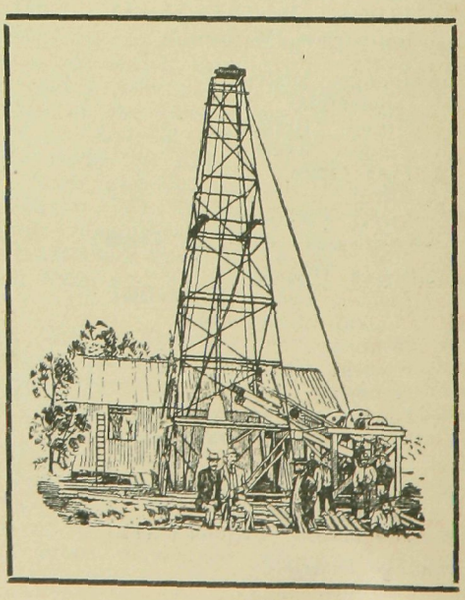

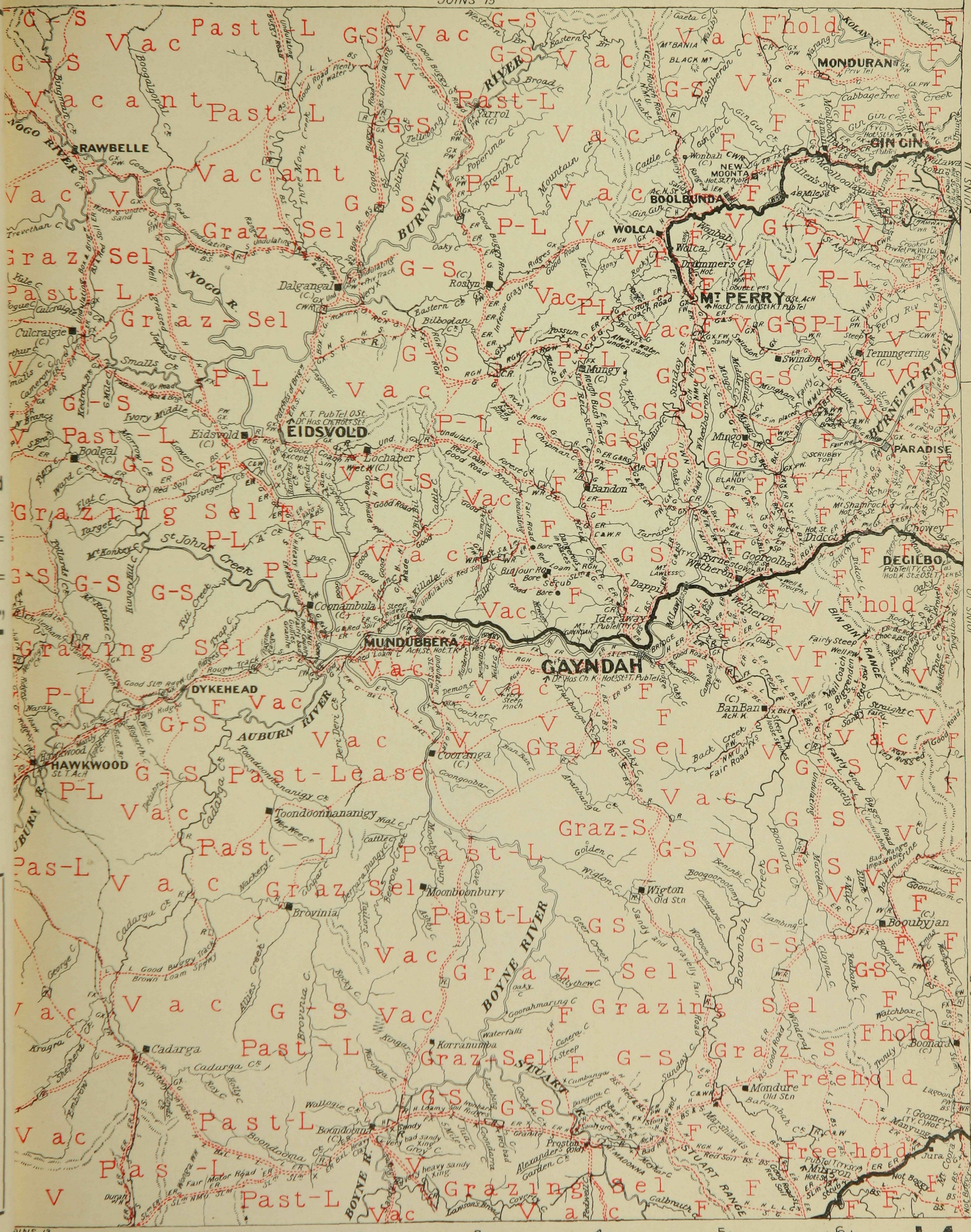


Scale 10 miles to an inch

"SHELL" KEROSENE 150° test Waterwhite, is the best in LAMPS, STOVES, Heaters and COOKERS. In use—brilliant, clean and economical—that's "SHELL."

# Useful Information Concerning Map No. 14.

The Figures in parenthesis, thus (474), represent the number of persons who, at the last Census (1911), claimed to reside in the Locality mentioned, and do not include any Defined Area; Populations of 100 and over are given, and any place shown on the Map, not mentioned in the Letterpress, may be taken as having under 100 inhabitants. Some Coach Routes are always liable to amendments.

**Populations:** Ban Ban (102), Binjour (331), Boolbunda (115), Boonara (135), Byrnestown (216), Cloyna (184), Degilbo (315), Didcot (150), Eidsvold (623), Gayndah (910), Gin Gin (738), Greenview (169), Inverlan (110), Mondure (332), Mt. Perry (1630), Mundowran (149), Murgon (706), New Moonta (104), Reid's Creek (372), Tirroan (123), Wallaville (257), Watawa (118), Woodmiller (104).

This country is Pastoral, Agricultural, Dairying, and Mining. As a **Pastoral** industry, Cattle and Horses are the chief concern, Sheep being kept mostly for killing purposes; the Western and South-western portions still containing some "runs," though of small areas compared with the far Western pastoral leases; the greater part of the country is cut up into Freeholds, Grazing and Agricultural Selections, and is mostly occupied by small herds; the land is well stocked with natural Grasses, and is good fattening country.

The chief products of **Agriculture** are Maize, Potatoes, Pumpkins, and Melons, Cotton, Sugarcane in the North-east portion, Grapes, Bananas, Pineapples, Oranges, Apples, Lemons, Mangoes, Passion Fruit, Plums, Persimmons, Strawberries, Broom Millet, Sisal Hemp, and Vegetables. There is a Central Sugar Mill at Gin Gin.

**Dairying** is largely carried on, and both Butter and Cheese are made, though the latter, so far, is confined to the farmers themselves, no Cheese Factory yet having been established. The Gayndah Co-operative Dairy Co. Ltd. have a Butter Factory at Gayndah, the Maryborough Co-operative Dairy Co. Ltd. have a Factory at Biggenden (which is not shown on this Map, but draws part of its supplies from country shown here), the Nanango Co-operative Dairy Co. Ltd. have a Factory at Nanango (to which the above remark also applies).

The chief **Mining** centres are Eidsvold and Mt. Perry; the former field is languishing, although 97,000 odd fine ozs. of Gold have been recovered since 1888. The Mt. Perry field produced during 1912 357 fine ozs. of Gold, but Copper is the chief mineral mined. Silver is mostly a by-product from Gold and other ores. Limestone is also found; the value of other minerals for 1912 was £32,884. The value of the Mining Machiney on this and adjacent fields is estimated at about £38,000.

**Timbers:** Beefwood, numerous in the Gayndah district; Red Bloodwood, White Bloodwood, Blue Gum, Bunya Pine, Forest Oak, Grey Gum, Hoop or Moreton Bay Pine, Grey Ironbark, Red Ironbark, Lancewood, Moreton Bay Ash, Red Ash, Red Stringybark, River Oak, She Oak, Spotted Gum, Swamp Oak, Ti Tree, Turpentine, Water Gum, White Gum, Yellowwood. There is a Sawmill at Eidsvold, Gayndah possesses one, Gin Gin one; there are two at Murgon.

**Coach Routes:** Mt. Perry (1630) to Eidsvold (623), 56 miles. Gayndah (910) to Eidsvold (623), 60 miles. Gayndah (910) to Hawkwood (90), 70 miles. Hawkwood (90) to Chinchilla (1268) via Auburn, 92 miles. Gayndah (910) to Mundubbera, 22 miles.

| Hotels. | Land Agents' Districts. | Land Offices Situated At |
|---|---|---|
| Biggenden District— | Bundaberg, on N. | Bundaberg |
| Didcot | Gayndah, in middle | Gayndah |
| Mt. Shamrock (Mt. Shamrock) | Maryborough (E., small area) | Maryborough |
| Mount Steadman (near Gooroolba) | Gympie (S.E., small area) | Gympie |
| Terminus (Degilbo) | Nanago, S. | Nanango |
| Eidsvold district— | Dalby (S.W., small area) | Dalby |
| Garry's | (Hotels Continued). | |
| Post Office | New Moonta | |
| Star | Queen's | |
| Tattersall's | Tirroan | |
| Gayndah District— | Gympie District— | |
| Australian | Boonara (Goomeri) | |
| Burnett | Mount Perry District— | |
| Byrnestown (Byrnestown) | Australian | |
| Club | Club | |
| Exchange | Commercial | |
| Grand | Grand | |
| Ideraway (Ideraway) | Exchange | |
| Mundubbera (Mundubbera) | Railway | |
| North Star | Royal | |
| Railway (Gooroolba) | Wondai District— | |
| Royal | Australian (Murgon) | |
| Gin Gin District— | Proston (Proston) | |
| Belle Vue (Wallaville) | Royal (Murgon) | |
| Gaeta | | |
| Gin Gin | | |
| Grand | | |

**John Jameson's Whisky** is the same to-day as it was 135 years ago. No change has been made in method of distillation or formula.

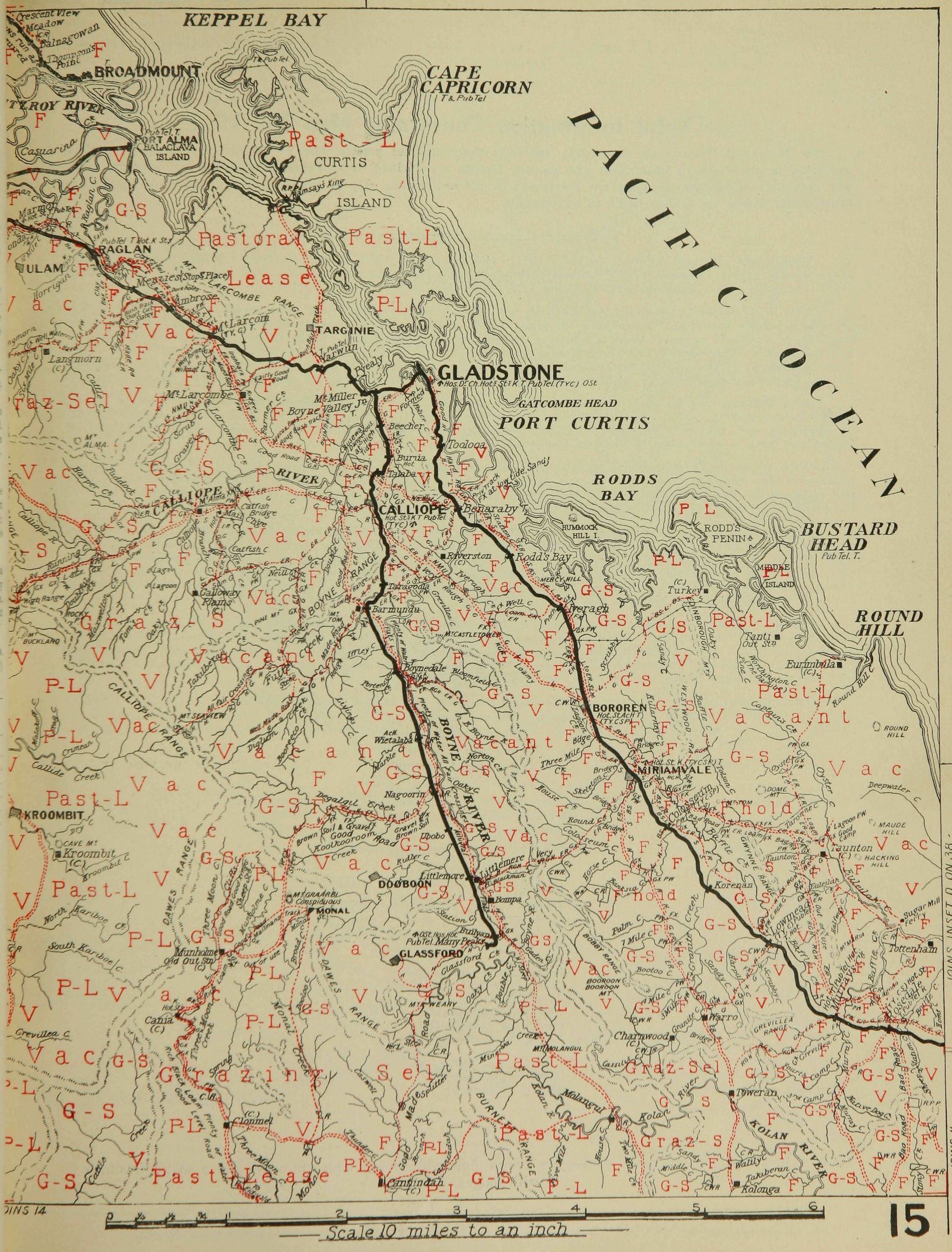
KEPPEL BAY
CAPE CAPRICORN
PACIFIC OCEAN
BROADMOUNT
FORT ALMA
HALACLAVA ISLAND
CURTIS ISLAND
RAGLAN
ULAM
TARGINIE
GLADSTONE
GATCOMBE HEAD
PORT CURTIS
RODDS BAY
BUSTARD HEAD
ROUND HILL
CALLIOPE
BOROREN
MIRIAMVALE
KROOMBIT
DOOBOON
GLASSFORD
MONAL
Past-L
Pastoral Lease
Graz-Sel
Vac
Vacant
Graz-S
G-S
P-L
Fhold
JOINS INSET D ON 38
JOINS 14
JOINS 11
Scale 10 miles to an inch
15

Irish farmers all drink **J.J. xxx**. The reason is simple, they know the high quality of the grain distilled as they sell all their best crops to John Jameson.

# Useful Information Concerning Map No. 15.

**The Figures in Parenthesis, thus (474), represent the number of persons who, at the last Census (1911), claimed to reside in the Locality mentioned, and do not include any Defined Area: Populations of 100 and over are given, and any place shown on the Map, not mentioned in the Letterpress, may be taken as having under 100 inhabitants. Some Coach Routes are always liable to amendments.**

**Populations:** Benaraby (104), Bororen (227), Calliope (516), Cania (103), Gladstone (1294), Lowmead (131), Many Peaks (1280), Marmor (433), Miriam Vale (223), Mt. Larcombe (215), Murray's Creek (262), Parson's Point (107), Polmaily (161), Raglan (227), Rosedale (258), Tableland (125), Targinnie (137).

This is a Pastoral, Dairying, Agricultural, and Mining District; the North Coast Railway runs through it, and there is a branch line from Boyne Valley to Many Peaks mining district, passing through some very fertile lands; the bulk is now held in small areas as Grazing and Agricultural Selections, though there are still some few "runs" existing, mostly confined to Cattle and Horses, as Sheep do not seem to do too well on the Coastal lands, but in times of drought in the interior, flockmasters are very glad to avail themselves of the country for agistment purposes. Several freehold properties have within recent years been cut up into small areas, and have found ready buyers.

As a **Dairying** country it is coming into favour, and this, combined with Swine breeding, should prove a very profitable undertaking, given ordinary seasons. The Port Curtis Co-operative Dairy Co. Ltd. have a Butter Factory at Gladstone, and Miriam Vale owns a Factory belonging to N. B. Rancland; the Gladstone Meat Works Co. of Queensland have a Preserving Factory at Gladstone.

With reference to **Agriculture**, Maize, Potatoes,, Pumpkins, and Melons, Cotton, Sugar Cane, Grapes, Bananas, Pineapples, and Oranges are grown; Apples, Mangoes, Passion Fruit, Papaws, Peaches, Plums, Strawberries, Peanuts, and all kinds of Vegetables also receive their share of attention. There is a Sugar Mill on Baffle Creek known as the property of the Baffle Creek Sugar and Investment Co. (A. Kleinschmidt).

**Mining:** The Langmorn and Barmundoo fields are the principal Gold producing areas. The Targinnie field has also produced a fair amount of Gold. Tableland is the chief gold producing centre of the Barmundoo Goldfield. Some alluvial gold is obtained at Kroombit; other Minerals are Copper, Manganese, Limestone, Silver-lead, Wolfram, chiefly from the vicinity of Many Peaks. Great things were expected from this centre on the completion of the Railway line, but owing to the want of capital the field has not come up to expectations. The district produced during 1912 minerals of all kinds to the value of £145,166.

**Timber:** Moreton Bay Ash, Box, Bloodwood, Red Ironbark, Bally Gum, Beantree and Beech in coastal scrubs; Blue Gum, Citron Scented Gum, Crow's Ash, Crow's Foot Elm, Cudgerie or Mountain Ash, Forest Oak, Hoop or Moreton Bay Pine, Grey Ironbark, Lancewood, Pencil Cedar, Quinine Tree, She Oak, Swamp Mahogany, Swamp Oak, Tallow-wood, Tulipwood, Turpentine, Water Gum, White Gum. There are two Sawmills in the Gladstone Police District, one at Glassford Creek, one at Many Peaks, and two at Marmor.

**Coach Routes:** Miriam Vale (223) to Glassford Creek via Bompa and Nanandu, 35 miles. Gladstone (1294) to Glassford Creek via Calliope (516). Barmundoo, Milton, Nevertire, and Nanandu, 76 miles. Gladstone (1294) to Banana (307) via Calliope (516), Stowe, Mt. Alma, Dumgree, Kilburnie, Prairie, Torsdale, and Kooingal, 136 miles.

| Hotels. | Land Agents' Districts. | Land Offices Situated At |
|---|---|---|
| Gladstone District— | Rockhampton (on N.W., small area) | Rockhampton |
| Barmundoo Creek | Gladstone, middle | Gladstone |
| Battery (Targinnie) | Bundaberg, S. | Bundaberg |
| Blue Bag (Glassford Creek) | | |
| Blue Bell | | |
| Boyne Valley (Bompa) | | |
| Cania (Cania) | | |
| Catfish (Catfish) | | |
| Club | | |
| Clyde (Clyde Creek) | | |
| Commercial | | |
| Commercial (Glassford Creek) | | |
| Criterion (Calliope) | | |
| Diggers' Arms (Calliope) | | |
| Glassford Creek (Glassford Ck.) | | |
| Grand | | |
| Grand (Many Peaks) | | |
| Imperial (Many Peaks) | | |
| Lowmead | | |
| Many Peaks | | |
| Many Peaks (Many Peaks) | | |
| Miriam Vale (Miriam Vale) | | |

Hotels (Continued).

| | |
|---|---|
| Murray's Creek | |
| Queen's | |
| Railway (Raglan) | |
| Railway (Yarwin) | |
| Royal | |
| Royal (Mt. Larcom) | |
| Royal (Many Peaks) | |
| Royal (Rosedale) | |
| The Sun (Calliope) | |
| Wadeleigh (Bororen) | |
| Young Australian | |
| Rockhampton District— | |
| Marmor (Marmor) | |
| Railway (Marmor) | |

**Duff's Special Liqueur Cream Whisky** is a very fine mild spirit, highly matured, and a great favourite with judges.

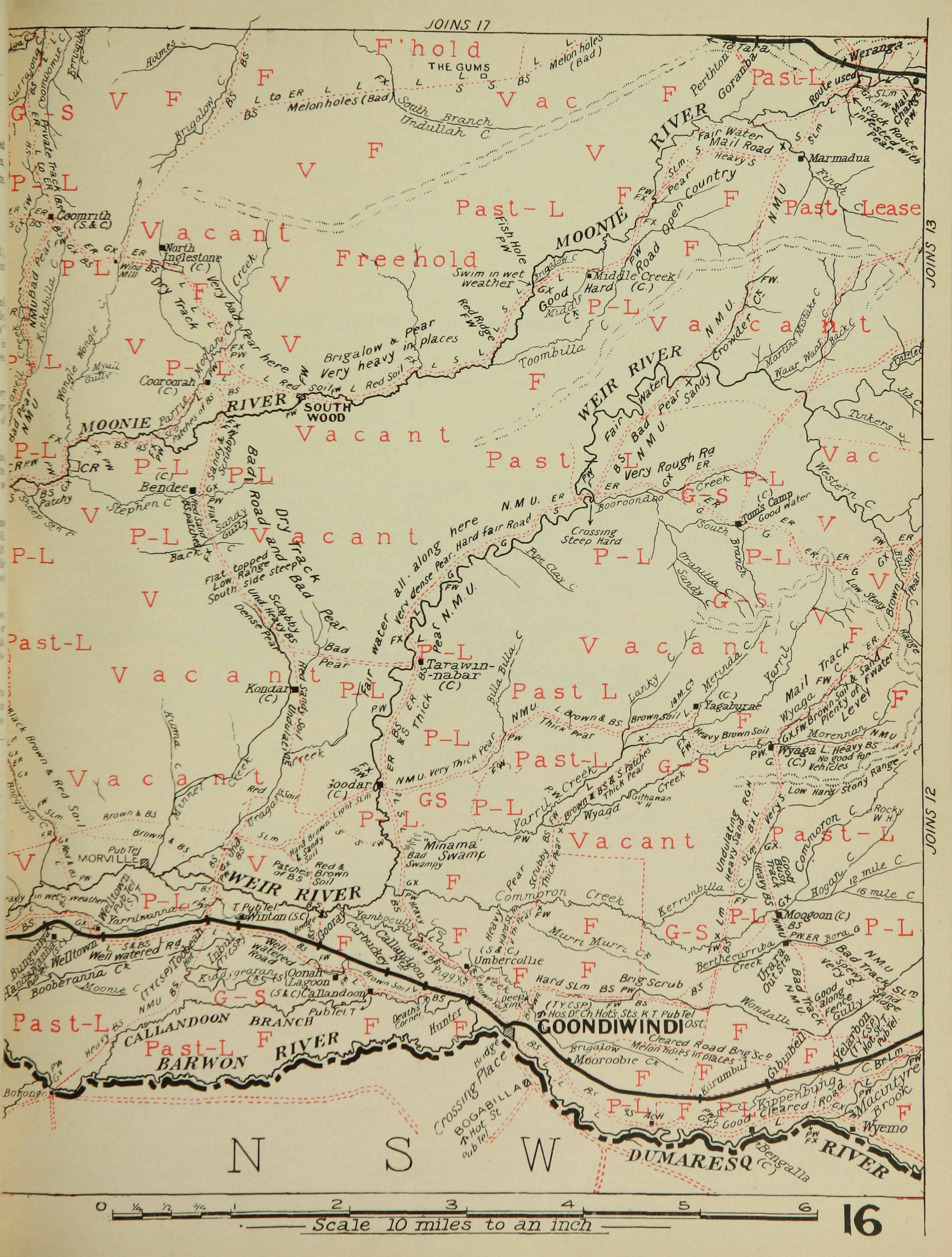
JOINS 17
JOINS 13
JOINS 12
F'hold
THE GUMS
Melon holes (Bad)
South Branch
Undullah C.
Werangra
To Tara
Perthlon
Goranba
Route used
Stock Route infested with Pear
Mail Change P.W.
Marmadua
Fair Water Mail Road
Heavy S
Open Country
MOONIE RIVER
Past-L
Past Lease
Vacant
Freehold
Coomrith (S.&C.)
North Inglestone (C.)
Wind Mill
Dry Track
Very bad Pear here
Brigalow & Pear in places
Very heavy
Red Soil
Swim in wet weather
Middle Creek (C.)
Good Hard Road
Fish Hole P.W.
Red Ridge
Toombilla
WEIR RIVER
Fair Water
Bad Pear
Sandy
Crowder Ck.
Martins Mistake C.
Waar Waal Back C.
Cooroorah (C.)
SOUTH WOOD
Bendee
Stephen C.
Sandy Gully
Back C.
Flat topped Low Range South side steep
Dry Track and Bad Road
Scrubby Pear
Dense Pear
Bad Pear
Fair water all along here very dense Pear. Hard fair Road
N.M.U.
Very Rough Rd
Booroondao
Crossing Steep Hard
Pipe Clay C.
Tom's Camp Good water
South Branch
Urangulla C.
Sandy C.
Western C.
Tinkers C.
Low Stony Range
Brown Pear
Tarawin-nabar (C)
Kondar (C)
Thick Pear
Billa Bulla C.
Larky
Merinda
Yagaburrae (C)
Brown & BS
Brown Soil
Heavy Brown Soil
Yarril C.
Mail Track
Wyaga Brown Soil & Sand Plenty of Fwater Level
Morennan
Wyaga (C)
L. Heavy BS No good for Vehicles
Low Hard Stony Range
Goodar (C)
Uraga Ck.
Light Slm
Hard Brown & Sandy Soil
Red & Brown Soil
Patches of BS
Minama Swamp
Bad Swamp
Yarril Creek
Wyaga Creek
Commoron Creek
Kerrubulla C.
Undulating Heavy Sand
Good Bush Track
Commoron C.
Rocky W.H.
Hogan C.
12 mile C.
16 mile C.
MORVILLE
Pub Tel
Weltown (S.C.)
Yarrunnarra
T. Pub Tel
Winton (S.C.)
Well watered Rd.
Booberanna Ck.
Moonie C.
Callandoon Ck.
Carbuckey Ck.
Gooray
Yambocully
Kidgearan
Oonah Lagoon (S.&C.) Callandoon
Pub Tel. T
Umbercollie (S.&C.)
Hard Slm
Brig Scrub
Moogoon (C.)
Berthecurriba Creek
Urara Out Sta.
Bad Track
Good along Fence Gully
Wondallu
Murri Murri Ck.
Speyy
Hunter
Deaths Corner
CALLANDOON BRANCH
BARWON RIVER
GOONDIWINDI
(T.Y.C.S.P.) Hos. Dr. Ch. Hots. St's. K.T. Pub Tel
Cleared Road Brig Scrub
Melon holes in places
Brigalow
Mooroobie Ck.
Kirumbul
Gibinbell
Yelarbon (T.Y.C.S.P.) Hot St. Pub Tel.
Kippenburg Cleared Road
Macintyre Brook
Wyemo
Crossing Place
BOGABILLA
Hot St
Pub Tel
Bobondo
DUMARESQ (C.)
Bengalla
RIVER
N S W
0 1/4 1/2 3/4 1 2 3 4 5 6
Scale 10 miles to an inch

Australians should be patriotic and drink **Cascade Ale** instead of English. The quality is XXXX. **Burns Philp & Co., Ltd.,** Agents, Brisbane.

## Useful Information Concerning Map No. 16.

**The Figures in Parenthesis, thus (474), represent the number of persons who, at the last Census (1911), claimed to reside in the Locality mentioned, and do not include any Defined Area: Populations of 100 and over are given, and any place shown on the Map, not mentioned in the Letterpress, may be taken as having under 100 inhabitants. Some Coach Routes are always liable to amendments.**

**Populations:** Boggabilla, N.S.W. (490), Callandoon (101), Goondiwindi (1664), Tara Railway (349), Welltown (140), Wondalli (107), Yelarbon (106).

This country is **Pastoral, Dairying, and Agricultural.** With reference to the former, Horses, Cattle, and Sheep are depastured, and a large quantity of Wool is produced, and with the hoped-for extension of the Tara Railway down the Moonie River to St. George, the District will support a much larger population and consequently an increased number of small flocks of Sheep. Unfortunately, the Prickly Pear is much in evidence, and unless speedily coped with, will do as much damage in a short time as will take years to undo, and probably one of the best methods of attacking the Pear is by building railways and thus enabling struggling settlers to have every facility for cheap carriage. **Dairying** is, as yet, in its infancy, and probably the above remarks will also apply.

**Agriculture:** Wheat, Maize, Pumpkins and Melons, Grapes, and Oranges are grown, though not on a very large scale.

**Timber:** Cypress Pine, Forest Oak, Bloodwood, Gidya, Brigalow, Moreton Bay Ash, Weeping Myall, Needlewood, Pear Tree, Red Stringybark, Sandalwood, Spotted Gum, Tulip Wood and Wilga. There is one Sawmill in the Goondiwindi Police District; and three in the Condamine Police District.

**Coach Routes:** Goondiwindi (1664) to Moree, N.S.W. (3161), 76 miles.

| Hotels. | Land Agents' Districts. | Land Offices Situated At |
|---|---|---|
| Goondiwindi district— | Dalby, on N. | Dalby |
| Amalgamation | Goondiwindi, on S. | Goondiwindi |
| Club | Inglewood, on E., small area | Inglewood |
| Coronation (Torbeah) | Toowoomba, on E., small area | Toowoomba |
| Hotel Central | | |
| Oasis (Yelarbon) | | |
| Queensland | | |
| Royal | | |
| Toobiah Hotel (Toobiah) | | |
| Victoria | | |

"SILVERLIGHT" KEROSENE for Kitson Lamps and Oil Engines spells Perfection.

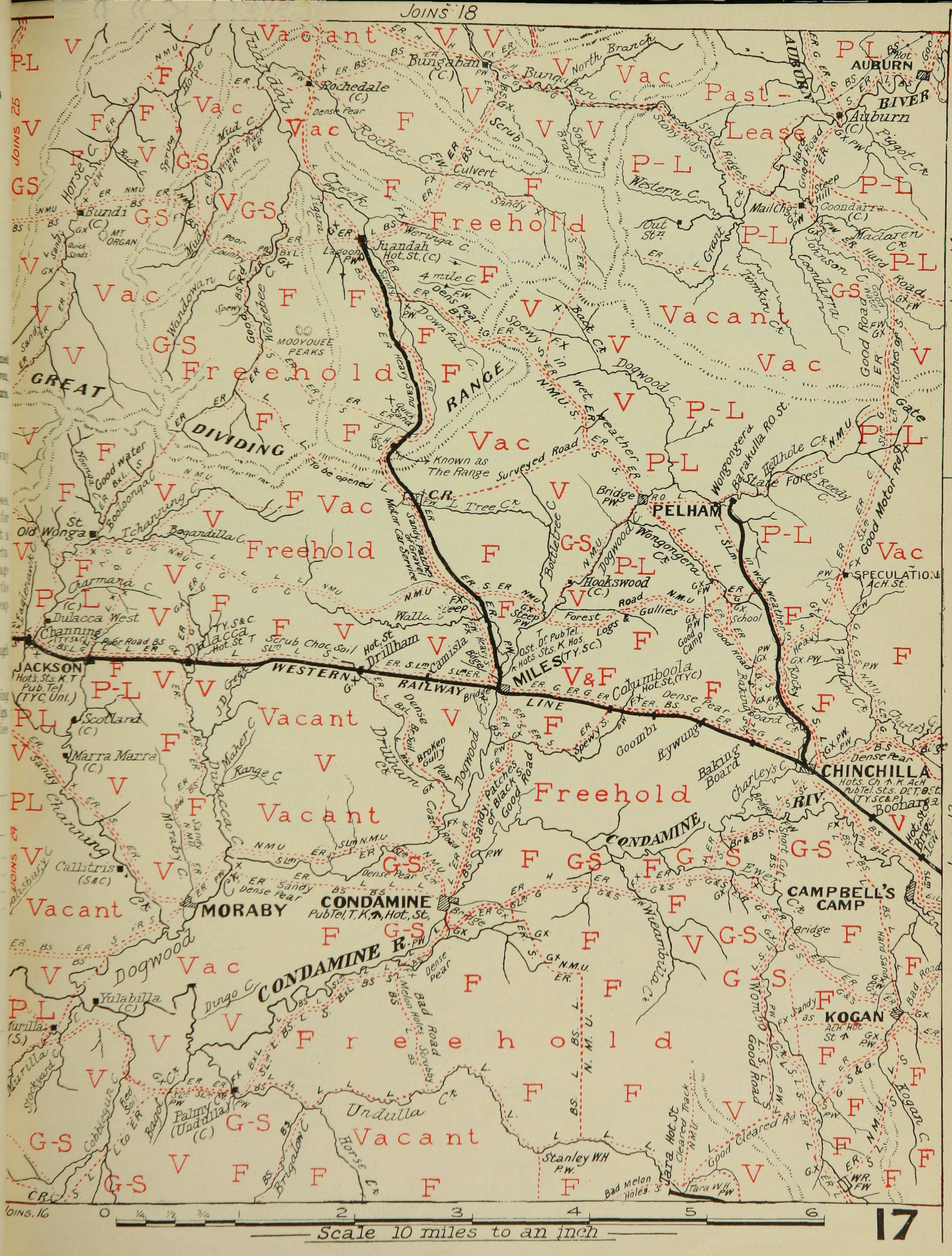
JOINS 18
JOINS 25
JOINS 14
JOINS 13
JOINS 16
GREAT DIVIDING RANGE
WESTERN RAILWAY LINE
CONDAMINE R.
CONDAMINE
AUBURN RIVER
Auburn (C)
Bungaban (C)
Rochedale (C)
Bundi (C)
Juandah Hot. St. (C)
Mailchg.
Goondarra (C)
Out Stn.
Known as The Range
Surveyed Road
To be opened
PELHAM
Hookswood (C)
Old Wonga
Dulacca West
Channing
Dulacca
JACKSON
Hots. Sts. K.T. Pub. Tel. (TYC. Uni.)
Scotland (C)
Marra Marra (C)
Callitris (S&C)
MORABY
Drillham
MILES
Columboola Hot. St. (TYC)
Goombi
Rywung
CHINCHILLA
Boohara
SPECULATION
CAMPBELL'S CAMP
KOGAN
Yulabilla (C)
Furilla (S.)
Palmy Cr. (Undulla) (C)
Undulla
Stanley W.H.
Tara Hot. St.
Tara W.H.
Bad Melon Holes. S.
Wongongera
Barakulla R.O. St.
Hellhole Cr.
State Forest
Good Motor Road
Good Road
Vacant
Freehold
Leased
Past-Lease
P-L
G-S
V&F
Scale 10 miles to an inch
0 1/4 1/2 3/4 1 2 3 4 5 6

**Trips to England** by long sea routes—
*via* South Africa.
,, Suez Canal.
,, Singapore.
,, Canada.
,, America. For particulars apply to **Burns Philp & Co. Ltd.** Brisbane, and all Branches.

## Useful Information Concerning Map No. 17.

**The Figures in Parenthesis, thus (474), represent the number of persons who, at the last Census (1911), claimed to reside in the Locality mentioned, and do not include any Defined Area: Populations of 100 and over are given, and any place shown on the Map, not mentioned in the Letterpress, may be taken as having under 100 inhabitants. Some Coach Routes are always liable to amendments.**

**Populations**: Baking Board (179), Brigalow (316), Burncluith (111), Chinchilla, (1268), Columboola (197), Drillham (184), Dulacca (175), Jackson (233), Kogan (192), Miles (573), Tara (197), Tchanning (117), Wambo (110).

**Chief Products and Industries**: Wheat, Maize, Pumpkins, and Melons, Cotton, Tobacco, Grapes, Oranges, Dairying, Saw Milling, Cattle, Sheep, Wool, &c.

The Chinchilla Co-operative Dairy Company have a butter factory at Chinchilla.

**Timber**: Thready Barked Oak, Gidya, Red Cedar, Bunya Pine, Cypress Pine, Forest Oak, Spotted Gum, Grey Ironbark, Red Bloodwood, Brigalow, Wilga, Belar, Box, Apple Tree. There are four Saw Mills in the Chinchilla Police District. There is a Railway from Chinchilla to the State Forest for the purpose of obtaining Sleepers for the Great Western Railway, there being no timber suitable for the purpose in that vicinity.

**Coach Routes**: Chinchilla (1268) to Camboon (62), 177 miles. Miles (573) to Condamine (421) 25 miles. Chinchilla (1268) to Hawkwood (90), Miles (573) to Taroom (523) 98 miles.

The Country generally is Pastoral and largely occupied by Grazing Selectors as Grazing Farms, Homesteads, and Agricultural Farms, and is used for both Cattle and Sheep, and Dairying is carried on in the Eastern portion.

| Hotels. | Land Agents' Districts. | Land Offices Situated At |
|---|---|---|
| Dalby District— | Dalby, mainly .. .. .. | Dalby .. .. .. .. |
| Club (Chinchilla) .. .. | Taroom, N.W. .. .. .. | Taroom .. .. .. .. |
| Commerical (Chinchilla) .. | Gayndah, N.E. .. .. .. | Gayndah .. .. .. .. |
| Criterion (Brigalow) .. | Surat, S.W., small area .. .. | Surat .. .. .. .. |
| Kogan .. .. .. | | |
| Royal (Chinchilla) .. .. | | |
| Tattersall's (Chinchilla) .. | | |
| Miles District— | | |
| Commerical (Columboola) .. | | |
| Commercial (Condamine) .. | | |
| Commercial (Tara) .. .. | | |
| Dulacca .. .. .. | | |
| Hotel Australian .. .. | | |
| Queensland .. .. .. | | |
| Railway (Drillham) .. .. | | |
| Union .. .. .. .. | | |
| Windsor .. .. .. | | |
| Taroom District— | | |
| Juandah (Juandah) .. .. | | |
| Yeulba District— | | |
| Club (Jackson) .. .. | | |
| Commonwealth (Jackson) .. | | |

**Trips** to England, *via* China and Japan, Trans-Siberian Railway, for particulars apply to **Burns Philp & Co. Ltd.**, Brisbane, and all Branches.

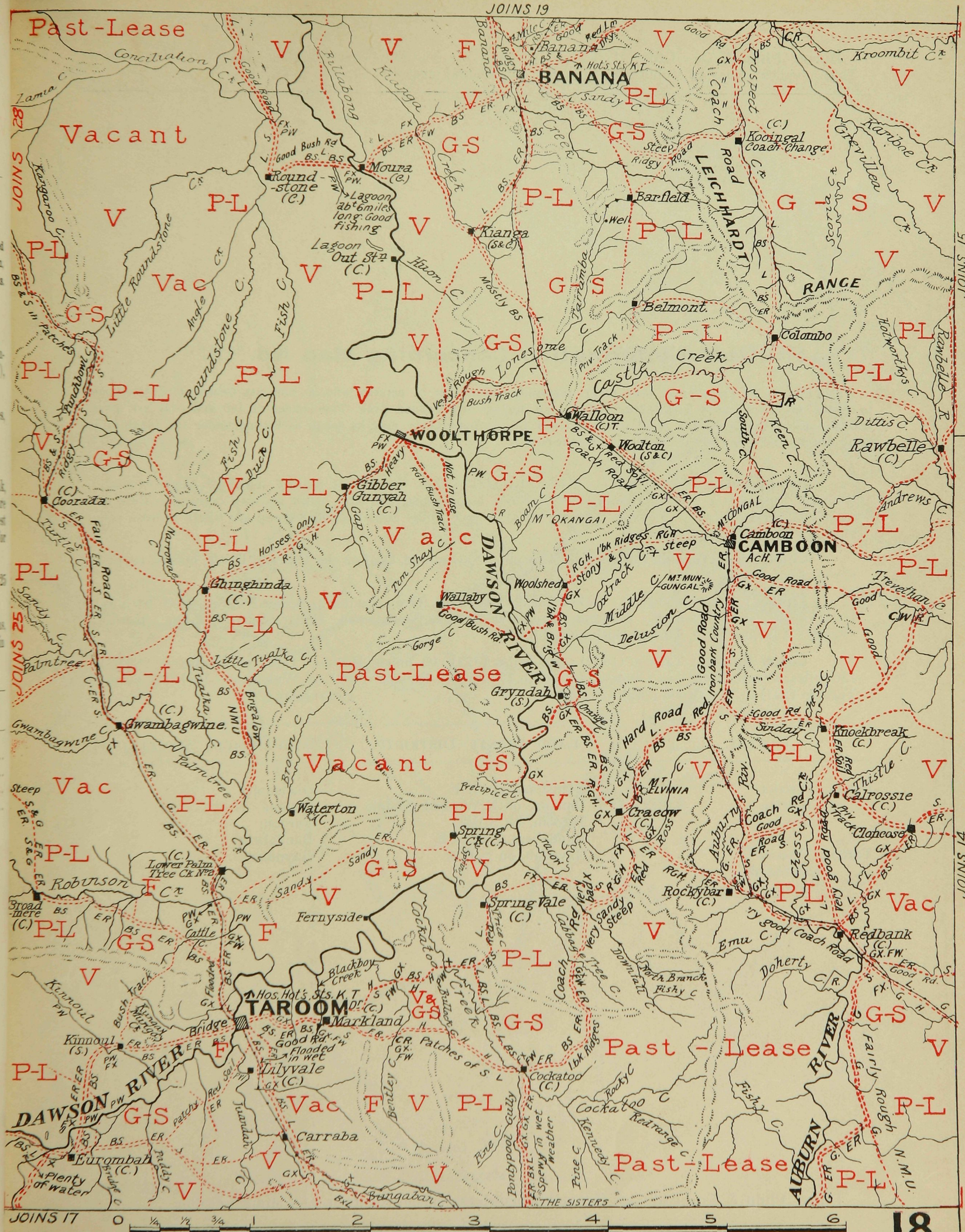
JOINS 19
JOINS 28
JOINS 15
JOINS 25
JOINS 14
JOINS 17
Past-Lease
Vacant
BANANA
Banana
Kooingal Coach Change
Moura (C.)
Round-stone (C.)
Lagoon abt 6 miles long. Good fishing
Lagoon Out Stn (C.)
Kianga (S&C)
Barfield
Well
LEICHHARDT RANGE
Belmont
Colombo
Castle Creek
Walloon (C.T.)
Woolton (S&C)
WOOLTHORPE
Gibber Gunyah (C.)
Coorada
Rawbelle (C.)
Camboon Ach. T
CAMBOON
Mt Mungungal
Mt Congal
Mt Okangai
Ghunghinda (C.)
Woolshed
Wallaby
DAWSON RIVER
Gryndah (S.)
Gwambagwine (C.)
Knockbreak (C.)
Calrossie (C.)
Cloncose
Craeow (C.)
Mt Elvinia
Waterton (C.)
Spring Creek (C.)
Lower Palm Tree Ck No 2
Robinson
Broadmere (C.)
Fernyside
Spring Vale (C.)
Rockybar (C.)
Redbank (C.)
TAROOM
Markland
Kinnoul (S.)
Lilyvale (C.)
Cockatoo (C.)
Carraba
Eurombah (C.)
Plenty of water
Bungabar C.
THE SISTERS
AUBURN RIVER
Kroombit C.
Grevillea C.
Kanbine C.
Rawbelle R.
Hot's Sts. K.T.
Good Bush Rd
Good Road
Hard Road
Coach Road
Prospect Coach Road
Steep Ridge Road
Heavy Bush Track
Very Rough Bush Track
Not in use
Horses only
Good Road Iron bark Country
Patches of S
Flooded in wet
Spring in wet weather
Scale 10 miles to an inch
0 1/4 1/2 3/4 1 2 3 4 5 6

**Burns, Philp & Co., Ltd.,** Mary St., Brisbane, are Ship Owners, Shipping Agents & Merchants. They advance money on shipments of produce and mineral ores.

## Useful Information Concerning Map No. 18.

**The Figures in Parenthesis, thus (474), represent the number of persons who, at the last Census (1911), claimed to reside in the Locality mentioned, and do not include any Defined Area: Populations of 100 and over are given, and any place shown on the Map, not mentioned in the Letterpress, may be taken as having under 100 inhabitants. Some Coach Routes are always liable to amendments.**

**Populations**: Banana (307), TAROOM (523). This country is mainly used for cattle-raising, although there are a considerable number of sheep also depastured, and when railway communication is completed from Miles to Taroom (part of which is now under construction), sheep are likely to take the place of cattle to a greater extent

**Chief Products and Industries:** Dairying, Sawmilling, Coal on the Dawson River, horses, cattle, sheep, wool, &c.

**Timber:** Red Bloodwood, Tallow-wood, Blackbutt, Grey Ironbark, Spotted Gum, Red Stringy Bark, Blue Gum, Coolibah, Bauhinia, Brigalow, Wilga, Sandalwood, Bellar, Dawson Gum. Edible Bushes: Currant Bush, Turkey Bush and Hopbush.

**Coach Routes**: Taroom (1532); to Miles (573), 98 miles, Banana (307) to Gladstone (1294) 136 miles, Camboon (62) to Chinchilla (1268) 177 miles, Banana (307) to Westwood (249) 82 miles, Taroom (523) to Westwood (249) 226 miles.

| HOTELS. | LAND AGENTS' DISTRICTS. | LAND OFFICES SITUATED AT |
|---|---|---|
| Banana District— | Gladstone, on N.E. | Gladstone |
| Criterion | Banana, on N.W. and Middle | Banana |
| Paris's | Taroom, on S.W. | Taroom |
| | Bundaberg, Part of E. | Bundaberg |
| Taroom District— | Gayndah, on S.E. | Gayndah |
| Leichhardt | | |
| Taroom | | |

**Burns Philp & Co., Ltd.**, are favourably known throughout Australasia for straight deallng.

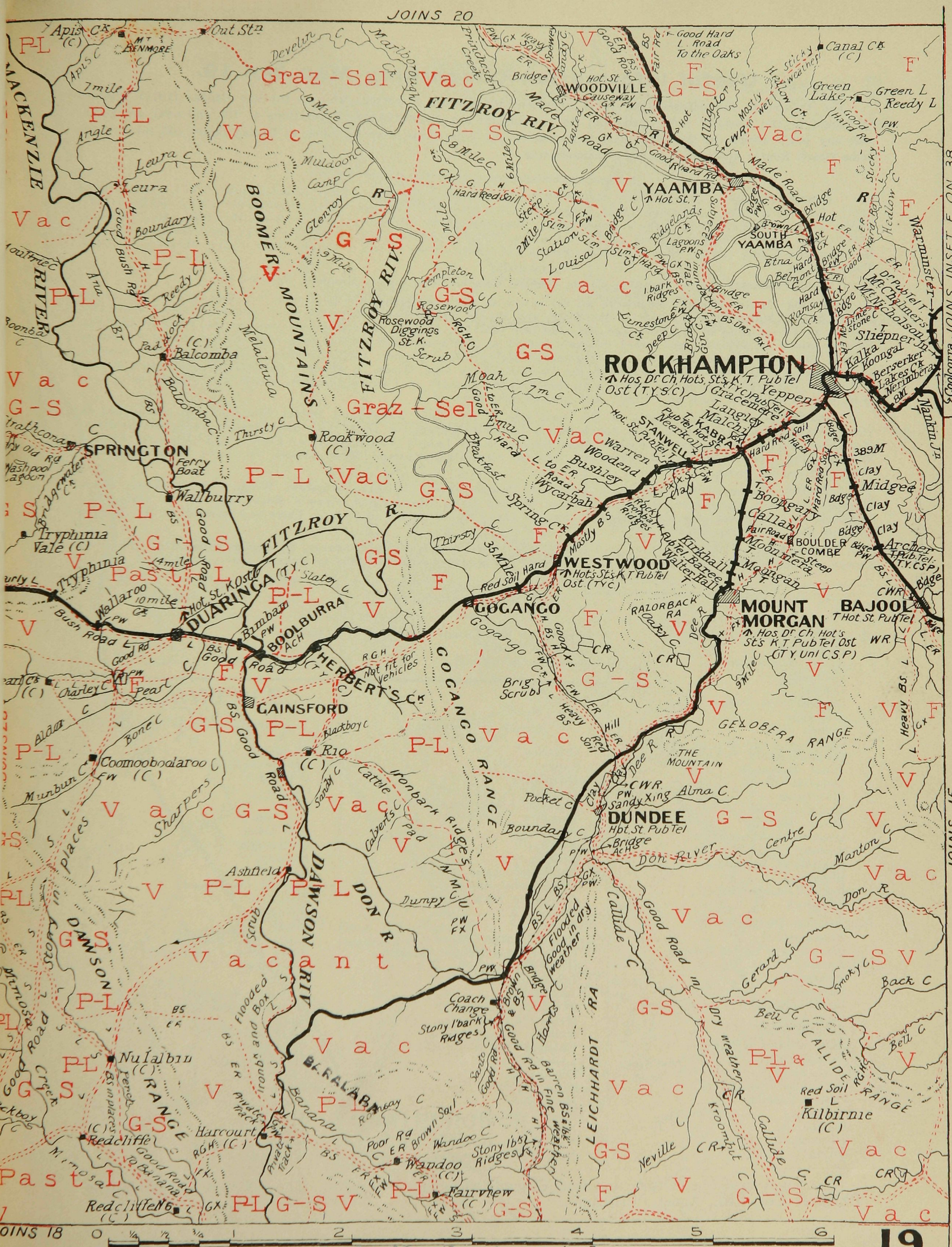
JOINS 20
JOINS 18
JOINS 15
JOINS INSET E ON 38
ROCKHAMPTON
YAAMBA
SOUTH YAAMBA
WOODVILLE
FITZROY RIV.
BOOMERA MOUNTAINS
MACKENZIE RIVER
SPRINGTON
Leura
Balcomba
Rookwood (C)
Wallburry
Tryphinia Vale (C)
DUARINGA
BOOLBURRA
CAINSFORD
Coomooboolaroo (C)
Rio (C)
Ashfield
Nulalbin (C)
Redcliffe
Harcourt (C)
Wandoo (C)
Fairview (C)
Kilbirnie (C)
WESTWOOD
COGANGO
MOUNT MORGAN
BAJOOL
DUNDEE
Midgee
Archer
Canal Ck (C)
Green Lake
Green L
Reedy L
Warmister
Sliepner Jn
Kalka
Koongal
Berserker
Lakes Ck
Nerimbera
Nankin Jn
Yeppen
Gracemere
Langley
Malchi
STANWELL
KABRA
Warren
Woodend
Bushley
Wycarbah
Boongary
Callan
BOULDER COMBE
Moonmera
Morgan
Kirkhall
Walterhall
Baree
Tuble
Meerkol
Rosewood Diggings St. K.
Rosewood
Templeton Ck
Apis Ck (C)
Out Stn
Develin C
Marlborough
Princhester Creek
Made Road
Planted Road
Good Hard Road
Good Hard L. Road To the Oaks
Alligator
Hollow
Sticky
Mostly wet weather
Hot St. Causeway
Bridge
Hot St. T
Hot St. Pub Tel
Hot St. Kostr
Hots Sts K T Pub Tel Ost (TYC)
Hots Sts K T Pub Tel Ost (TYC)
Hots Dr Ch Hots Sts K T Pub Tel Ost (TYSC)
Hots Dr Ch Hot's Sts K T Pub Tel Ost (TY Uni C S P)
Hot St Pub Tel
Hot St Pub Tel (TY C)
Hot St Pub Tel (TY C S P)
Hot St. T
Hot St. T Pub Tel
Hot St. T Pub Tel
Hot St. T Pub Tel

# Useful Information Concerning Map No. 19.

**The Figures in Parenthesis, thus (474), represent the number of persons who, at the last Census (1911), claimed to reside in the Locality mentioned, and do not include any Defined Area: Populations of 100 and over are given, and any place shown on the Map, not mentioned in the Letterpress, may be taken as having under 100 inhabitants. Some Coach Routes are always liable to amendments.**

---

**Populations:** Alton Downs (203), Bajool (373), Baree (698), Barmoya (124), Bouldercombe (165), Cattle Creek (141), Dee River (294), Duaringa (244), Gogango (118), Gordon's Paddock (161), Gracemere (338), Kalka (131), Kabra (152), Koongal (535), Lake's Creek (393), Moongan (123), Moonmera (113), Morinish (146), Mt. Chalmers (1181), Mt. Morgan (9972), Neerkol (233), Nerimbera (120), Ponkhurst (170), Pink Lily (114), Rockhampton (15,451), Rockhampton North (2683), Stanwell (254), Struck Oil (113), Ulam (160), Walter Hall (123), Westwood (249), Yaamba (103).

**Chief Products:** Maize, Potatoes, Coffee, Grapes, Bananas, Pineapples, Mangoes, Papaws, etc.

**Mining:** Mount Morgan, known to all the world as the most wonderful gold mine in Australia, is the centre of the mining industry in this part of the State, and has, in conjunction with other small mines, produced since 1883 a total weight of Gold of 4,023,364 fine ozs., and last year Mt. Morgan alone produced Gold to the value of £582,941, Copper valued at £516,000, and other minerals valued at £5997, and £754,000 has been expended in mining machinery alone. The minerals mined in the district comprise Gold, Silver, Copper, Coal, Fireclay, Limestone, and Ironstone. A Railway is in course of construction to the Dawson Valley Coal Mines, in which a particularly good class of coal is found. With the exception of the mining localities the country is Pastoral, Horses, Cattle and Sheep, being present in large numbers, both on "runs" and grazing selections.

**Dairying** is carried on mostly on the coast side of the Main Range and Butter Factories are established at Gracemere, Messrs. Archer Bros., the Rockhampton District Co-operative Dairy Co., and Messrs. Conaghan Bros., at Rockhampton, and the Central Queensland Meat Export Co. at Lake's Creek. Messrs. Fraser and Macaree have a **Wool-washing** establishment at Rockhampton, and the Central Queensland Meat Export Co. have **Meat Preserving Works** at Lake's Creek.

**Timber:** Ironbark, Box, Blackbutt, Bauhinia, Dawson Gum, Coolibah, Brigalow, Wilga, Sandal Wood, Belar, Moreton Bay Ash, Bloodwood, Blue Gum, Citron Scented Gum, Crow's Ash, Crow's Foot Elm, Forest Oak, Grey Ironbark, Red Ironbark, Swamp Mahogany, Swamp Oak, Tallowwood, Turpentine. There is a Sawmill at Mt. Morgan and one also at Rockhampton.

**Coach Routes:** Duaringa (244) to Fairfield, via Pearl Creek, Coomooboolaroo, Wooroona, Goomally, Bauhinia Downs, 120 miles; Westwood (249) to Taroom (523), 226 miles; Westwood (249) to Banana (307), 82 miles.

---

| Hotels. | Land Agents' Districts. | Land Offices Situated At |
|---|---|---|
| Mount Morgan District— | Banana, on S.W., small area | Banana |
| Australian | Gladstone on S.E. | Gladstone |
| Avoca (Walterhall) | Rockhampton, mainly | Rockhampton |
| Calliungal | | |
| Central | | |
| Diggers' Rest (Struck Oil) | | |
| Exchange | | |
| Golden Spur | | |
| Grand | | |
| Great Northern | | |
| Hotel Metropole | | |
| Imperial | | |
| Leichhardt | | |
| Mountain View | | |
| Mount Morgan | | |
| Queensland National | | |
| Railway | | |
| Razorback (Moonmera) | | |
| Royal | | |
| Royal (Bouldercombe) | | |
| Shamrock | | |
| Rockhampton District— | | |
| Allanstown | | |
| Alton Downs (Alton Downs) | | |
| Anchor | | |
| Athelstane | | |
| Balmoral | | |
| Bajool (Bajool) | | |
| Belle Vue | | |
| Belmore Arms | | |
| Bluff Colliery (Bluff) | | |
| Broadmount | | |
| Brunswick | | |
| Bush Inn (Nerimbera) | | |
| Caves (Yaamba) | | |
| Cawarral | | |
| Commercial | | |
| Coronation | | |
| Central (Koongal) | | |

| Hotels (Continued.) | Hotels (Continued.) |
|---|---|
| Criterion | Normanby |
| Crown | Old Exchange |
| Duaringa | O'Reilly's |
| Dundee | Oxford |
| Dunmore | Palace |
| Excelsior | Post Office |
| Exchange | Post Office |
| Federal | Queensland |
| Fitzroy | Railway |
| Foresters' Arms | Railway |
| Freemasons' Arms | Railway (Westwood) |
| Gracemere (Gracemere) | Red Lion |
| Globe | Rising Sun |
| Grand | Royal |
| Grand (Mount Chalmers) | Royal Oak (Yaamba) |
| Great Fitzroy (Mount Chalmers) | Royal (Mount Chalmers) |
| Great Western | Saleyards |
| Grosvenor | Scariff |
| Imperial | Stanwell (Stanwell) |
| Junction (Canoona) | Supreme Court |
| Kabra (Kabra) | Swan |
| Kalka | Tattersall's |
| Koongal | Terminus |
| Lake's Creek | Three Crowns |
| Leichhardt | Ulster Arms |
| Masonic | Union |
| Melbourne | Union (Mount Chalmers) |
| Mount Chalmers (Mount Chilmers) | Victoria |
| National | Westwood |
| New Hector (Crocodile road) | Windsor |
| New Market | Woodville |

Australians should be patriotic and drink **Cascade Ale** instead of English. The quality is XXXX. **Burns Philp & Co., Ltd.,** Agents, Brisbane.

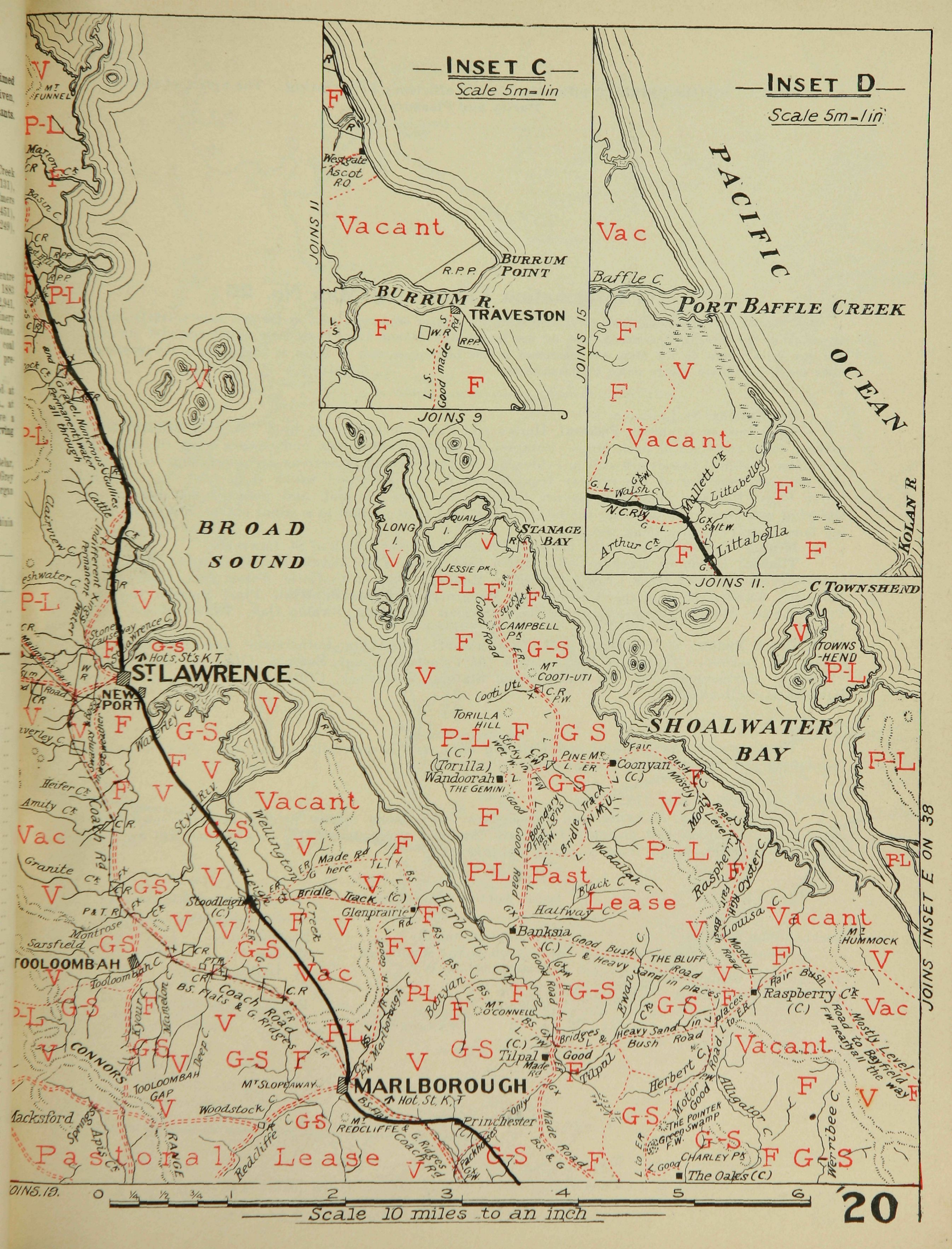
INSET C
Scale 5m=1in
INSET D
Scale 5m-1in
PACIFIC OCEAN
BROAD SOUND
SHOALWATER BAY
PORT BAFFLE CREEK
BURRUM POINT
BURRUM R.
TRAVESTON
Westgate
Ascot R.O.
Vacant
JOINS 11
JOINS 9
JOINS 15
JOINS 11.
C TOWNSHEND
KOLAN R
Baffle C.
Mallett Ck
Littabella C.
Littabella
Walsh C.
N.C.Rly
Arthur Ck
LONG I.
QUAIL I.
STANAGE BAY
JESSIE PK
CAMPBELL PK
MT COOTI-UTI
Cooti Utl
TORILLA HILL
(Torilla)
Wandoorah
THE GEMINI
PINE MT
Coonyan (C)
TOWNS-HEND
ST LAWRENCE
NEW PORT
Hots. Sts K.T.
Heifer Ck
Amity Ck
Granite Ck
Stoodleigh (C)
Glenprairie
Bridle Track
Made Rd
Banksia (C)
Halfway C.
Black C.
Wadallah C.
Raspberry Ck (C)
Louisa C.
MT HUMMOCK
THE BLUFF
Montrose
Sarsfield C.
TOOLOOMBAH
Tooloombah C.
Coach Rd
Flats & G. Ridges
CONNORS
TOOLOOMBAH GAP
MT SLOPEAWAY
Woodstock
MARLBOROUGH
Hot. St. K.T.
MT O'CONNELL
Tilpal (C)
Bridges
Herbert C.
Alligator C.
Werrilbee C.
MT REDCLIFFE
Princhester (C)
Packhouse
Redcliffe
Macksford
Springs
Apis Ck
Pastoral Lease
Past Lease
THE POINTER
Green Swamp F.W.
CHARLEY PK
The Oaks (C)
JOINS INSET E ON 38
JOINS 19.
Scale 10 miles to an inch
0 1/4 1/2 3/4 1 2 3 4 5 6

"SHELL" MOTOR SPIRIT typifies the highest efficiency in motoring. The Spirit of Power. Purity and Pleasure.

## Useful Information Concerning Map No. 20.

The Figures in Parenthesis, thus (474), represent the number of persons who, at the last Census (1911), claimed to reside in the Locality mentioned, and do not include any Defined Area: Populations of 100 and over are given, and any place shown on the Map, not mentioned in the Letterpress, may be taken as having under 100 inhabitants Some Coach Routes are always liable to amendments.

**Populations**: St. Lawrence (224).

This country is chiefly **Pastoral,** Horses and Cattle being mostly bred. A little **Agriculture** is carried on in the Coastal part, Maize, Potatoes, Pumpkins and Melons, and Grapes being the principal products. Pastoral Leases are still in evidence but the Grazing Selections are increasing in number, and with the opening of the railway from Sarina to St. Lawrence, which is part of the projected North Coast Railway, smaller areas are likely to be more favored, and possibly Agriculture and Dairying will receive an impetus; the latter is indulged in at present to a minor extent, and good dairying land is said to exist along the line.

**Mining**: Coal is found in the vicinity of the Styx River, South of St. Lawrence.

**Timber**: Acacia or Mackay Cedar, Bally Gum, Bean Tree, Beech, Red Bloodwood, Blue Gum, Caloon, Citron Scented Gum, Crow's Foot Elm, Mountain Ash or Cudjerie, Forest Oak, Honeysuckle, Ironwood, Lancewood, Lignum Vitæ, White Mangrove, Milkwood or White Pine, Moreton Bay Ash, Pencil Cedar, Penda, Quinine Tree, She Oak, Swamp Mahogany, Swamp Oak, Tallow Wood, Tulip Wood.

**Coach Routes**: St. Lawrence (224) to Clermont (1164) via Cotherstone and Bombandy, 172 miles. St. Lawrence (224) via Marlborough (53)Princhester and Yaamba (103) to Rockhampton (15,451). Marlborough (53) via Marlborough Station, Woodstock, Clifton, Apis Creek, Leura, and Balcoomba, to Rookwood.

MAP 20 INSET (C)

This is mainly Agricultural and Dairying land, and is generally of the same character as the Bundaberg and Maryborough Coastal land.

INSET (D) Baffle Creek (182).

This is Grazing, Dairying, and Agricultural land, being mostly held in small areas. Sugarcane, Maize, Potatoes, and ordinary fruits are the chief products. There is a Sugar Mill on Baffle Creek, but further inland than is shown on this map.

| Hotels. | Land Agents' Districts. | Land Offices Situated At |
|---|---|---|
| Rockhampton District— | Rockhampton, mainly. .. | Rockhampton .. .. .. |
| Marlborough (Marlborough) | Mackay on N.W., small area .. | Mackay .. .. .. .. |
| St. Lawrence District— | St. Lawrence on W. .. .. | St. Lawrence .. .. .. |
| Sportsman's Arms .. | Insets C and D— | |
| | Bundaberg . .. | Bundaberg .. |

B.N.J. Whisky is not a much-advertised Whisky, consequently the quality is all there.

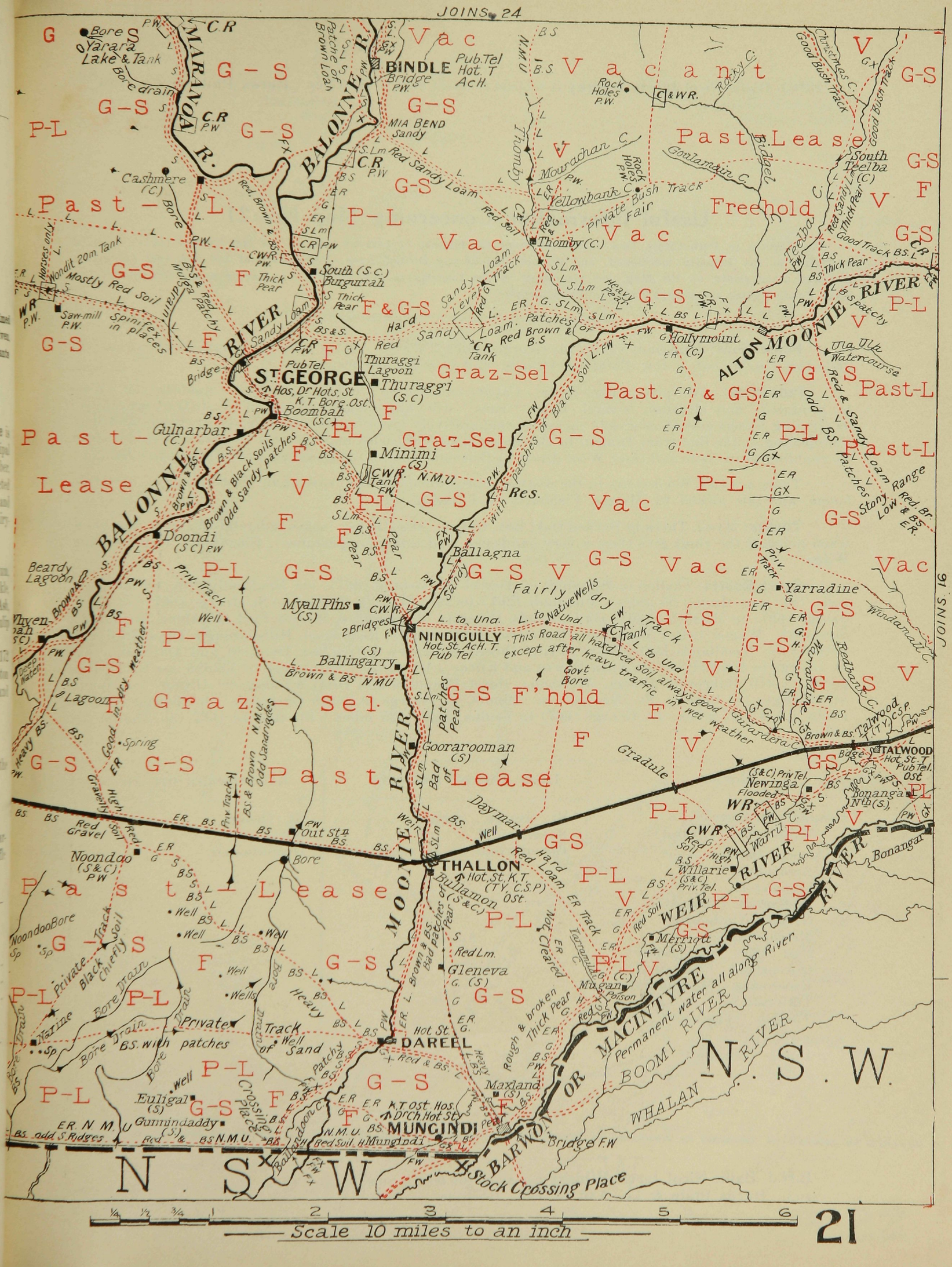
JOINS 24
JOINS 16
BINDLE
ST GEORGE
NINDIGULLY
THALLON
DAREEL
MUNGINDI
TALWOOD
BALONNE RIVER
MOONIE RIVER
ALTON MOONIE RIVER
MACINTYRE OR BARWON RIVER
WEIR RIVER
BOOMI RIVER
WHALAN
N.S.W.
Vacant
Past Lease
Freehold
Graz-Sel
Scale 10 miles to an inch
21

**B.N.J. Bailie Nicol Jarvie Whisky** is a blend of finest Scotch Whiskies. **Burns Philp & Co., Ltd**, Agents, Brisbane.

# Useful Information Concerning Map No. 21.

**The Figures in Parenthesis, thus (474), represent the number of persons who, at the last Census (1911), claimed to reside in the Locality mentioned, and do not include any Defined Area: Populations of 100 and over are given, and any place shown on the Map, not mentioned in the Letterpress, may be taken as having under 100 inhabitants. Some Coach Routes are always liable to amendments.**

**Populations**: Mungindi (261), St. George (667), Talwood (241). Very little agriculture is carried on in this district, but a few Potatoes, Grapes, and Oranges are grown.

**Industries**: Are principally Horse, Cattle, and Sheep raising. A large quantity of Wool is produced, and although several large "runs" still exist the greater part of the district is occupied as Grazing Farms and Homesteads carrying comparatively small but lucrative flocks of Sheep, and with the opening of the line from Thallon to Dirranbandi an additional impetus will be given to this district by enabling growers to rail their Wool direct to Brisbane, and saving a vast amount of expensive haulage.

There are two Woolscours in the district, one owned by the Australian Pastoral Coy., at Gnoolooma, and one owned by Messrs. Fishburne and Garvin.

**Timber**: Myall, Thready Barked Oak, Box, Gidya, (this timber makes splendid Walking Sticks, as when polished the rings give them a very handsome and unique appearance), Bloodwood, Cypress Pine, Wilga.

**Coach Routes**: Thallon to Mungindi *via* Dareel St. George (667), via Nindigully (97) 88 miles. St. gully (97) and Minimi 55 miles. Mungindi (261) to(261) 33 miles. Thallon to St. George (667) *via* Nindi-George (667) to Mitchell (1203) *via* Outlands, Hibernia, Watsonville, Willow Park, Fowlers, Anchorage, Sunnyside, Wagoo Letter Box, New Cashmere, Old Cashmere, Rookwood, Hillsborough, Drysdale Ponds Letter Box, Woodlands Letter Box, Albany Downs, Foyleview Letter Box, Dunkeld, and Amby Junction. St. George to Mitchell *via* Maranoa Downs and Kilroy's 152 miles. St. George to Yeulba *via* South Burgorah, North Burgorah, Donga, Weribone, Surat, Beanbilla and Duffy's Camp, St. George to Katoota, St. George to Ingaty, St. George to Bindle, St. George to South Burgorah. St. George (667) to Dalby (2454) 227 miles. St. George (667) to Yeulba (552), 125 miles. St. George (667) to Thallon, 55 miles.

| Hotels. | Land Agents' Districts. | Land Offices Situated At |
|---|---|---|
| Goondiwindi District— | St. George, mainly .. .. | St. George .. .. .. |
| Tallwood (Tallwood) .. | Surat, on N .. .. .. | Surat .. .. .. .. |
| St. George District— | Goondiwindi, on E., small area | Goondiwindi .. .. .. |
| Australian .. .. .. | | |
| Commercial .. .. .. | | |
| Federation (Dareel) .. .. | | |
| Grand (Nindigully) .. | | |
| Metropolitan .. .. | | |
| Post Office (Mungindi) .. | | |
| Queensland (Mungindi) .. | | |
| Racecourse (Mungindi) .. | | |
| Tattersall's .. .. .. | | |
| Thallon (Thallon) .. .. | | |
| Surat District— | | |
| Bindle (Bindle) .. .. | | |

**B.N.J. Bailie Nicol Jarvie Whisky** has stood the test of time, its quality is always the same, it never varies. **Burns Philp & Co., Ltd.**, Agents, Brisbane.

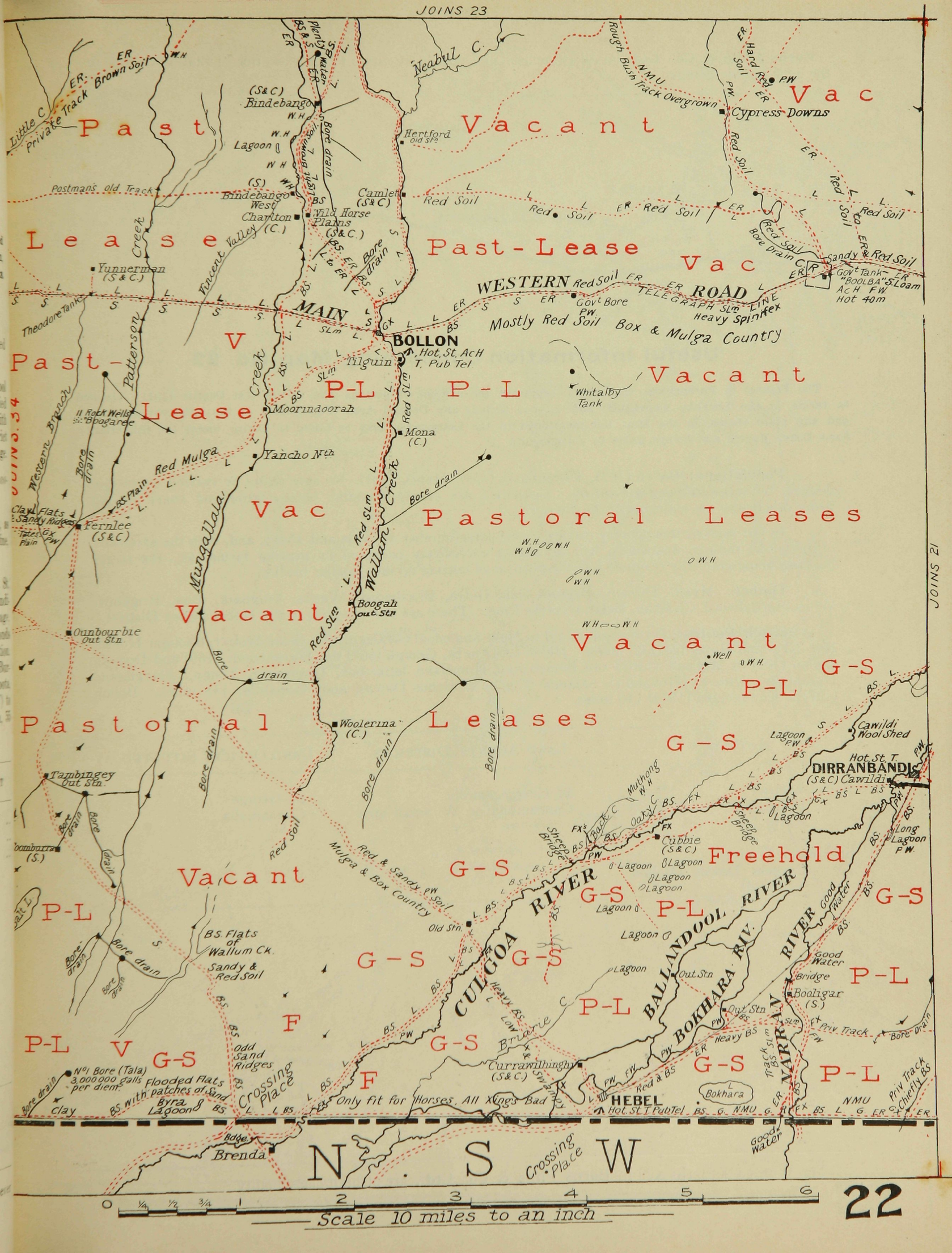
JOINS 23
JOINS 21
JOINS 34
Past
Vacant
Vac
Lease
Past-Lease
Vac
Past-Lease
Vac
Vacant
Vac
Pastoral Leases
Vacant
Vacant
Pastoral Leases
Vacant
Vacant
Freehold
P-L
G-S
F
Bindebango
Lagoon
Hertford
Cypress Downs
Postmans Old Track
Bindebango West
Charlton (C.)
Camlet (S&C)
Wild Horse Plains (S&C.)
Yunnerman (S & C.)
Theodore Tank
WESTERN ROAD
TELEGRAPH LINE
MAIN
Govt Bore
Govt Tank "BOOLBA"
Mostly Red Soil Box & Mulga Country
BOLLON
Hot. St. AcH T. Pub Tel
Tilguin
Whitalby Tank
Moorindoorah
Mona (C.)
Yancho Nth
Fernlee (S&C)
Boogah out Stn
Ounbourbie Out Stn
Woolerina (C.)
Tambingey Out Stn
Cawildi Wool Shed
DIRRANBANDI
(S&C) Cawildi
Hot St T
Cubbie (S&C)
Old Stn
Currawilhingh (S&C)
HEBEL
Hot. St. T. Pub Tel
Bokhara
Booligar (S.)
Brenda
CULGOA RIVER
BALLANDOOL RIVER
BOKHARA RIV.
NARRAN RIVER
Mulga & Box Country
Red & Sandy Soil
B.S. Flats of Wallum Ck.
Sandy & Red Soil
Odd Sand Ridges
Flooded Flats with patches of Sand
Only fit for Horses. All Xings Bad
Crossing Place
No. 1 Bore (Tala) 3,000,000 galls per diem
Byra Lagoon
Clay
Good Water
Bridge
Priv Track
Chiefly B.S.
N. S W
Scale 10 miles to an inch
0 1/4 1/2 3/4 1 2 3 4 5 6
22

**Burns Philp & Co., Ltd.** (at all Branches) give special attention to the execution of Station Orders to the most minute details.

## Useful Information Concerning Map No. 22.

**The Figures in Parenthesis, thus (474), represent the number of persons who, at the last Census (1911), claimed to reside in the Locality mentioned, and do not include any Defined Area: Populations of 100 and over are given, and any place shown on the Map, not mentioned in the Letterpress, may be taken as having under 100 inhabitants. Some Coach Routes are always liable to amendments.**

**Populations:** Bollon (167), Dirranbandi (159), Hebel (201). No agriculture is carried on in this district, but a few oranges are grown. Industries are purely Pastoral, horse, cattle, and sheep raising being practically the mainstay of the district.

In fair seasons this country carries a very large number of cattle and sheep, and, with the extension of the border railway westwards, will be almost exclusively occupied by grazing farms. &c., the larger holdings being gradually resumed for the purpose of cutting up into smaller blocks.

**Timber:** Myall Thready Barked Oak, Gidya, Bloodwood, Wattle, Ironbark, Box, Brigalow, Wilga, Sandalwood, Coolibah, Belar, Cypress Pine. There are two sawmills in the Hebel Police District.

**Coach Routes:** Dirranbandi (159) to New Angledool *via* Currawildi, Bone-brok-it, Booligar House, Nee Nee, and Hebel (201) 67 miles. Hebel (201) to St. George (667) *via* Dirranbandi (159) and Doondi. Bollon (167) to Mitchell (1203) *via* Bindebango, Homeboin letter-box, Grassmere, Tongy, Aberglassie, Byzantium, Cytherea (Holland's), Salamis (Copley's), Bonus Downs, and Womalilla, 148 miles. Bollon (167) to Cunnamulla (1373) 140 miles.

| Hotels. | Land Agents' Districts. | Land Offices Situated at |
|---|---|---|
| Bollon District— | St. George, mainly .. .. | St. George .. .. |
| Post Office .. .. | Cunnamulla, on W. small area | Cunnamulla .. . |
| Royal ... | | |
| St. George District— | | |
| Cypress Downs (Bollon road) .. | | |

The Wines and Spirits sold by **Burns Philp & Co., Ltd.**, are of high-class quality.

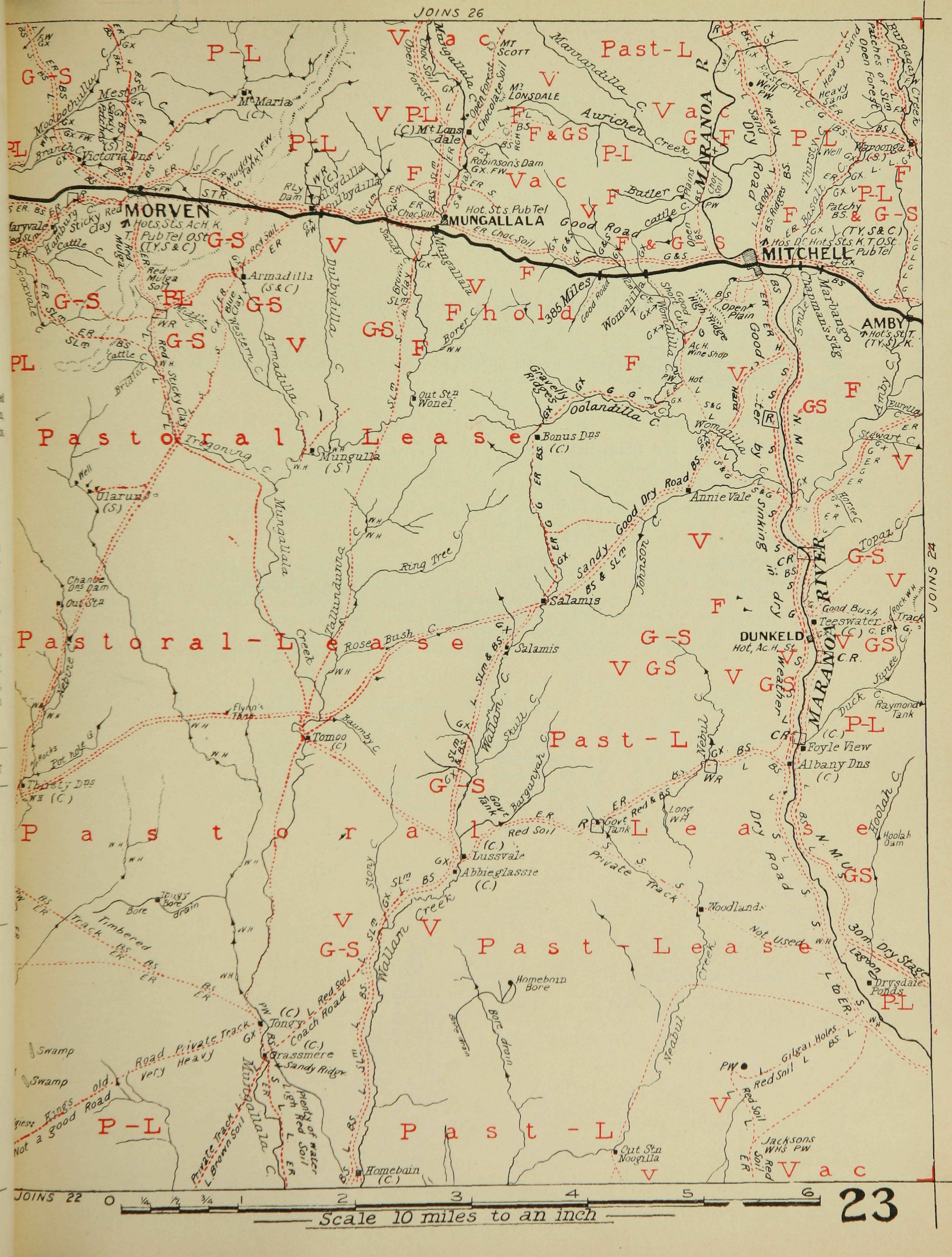
JOINS 26
JOINS 24
JOINS 22
MORVEN
MUNGALLALA
MITCHELL
AMBY
DUNKELD
MARANOA RIVER
Pastoral Lease
Pastoral-Lease
Past-Lease
Mt Lonsdale
Mt Maria
Mt Scott
Mt Lonsdale
Armadilla (S&C)
Mungulla (S)
Ularunda (S)
Salamis
Tomoo (C)
Lussvale (C)
Abbieglassie (C)
Tongy (C)
Grassmere (C)
Homebain (C)
Foyle View (C)
Albany Dns (C)
Teeswater (C)
Annie Vale
Bonus Dns (C)
Out Stn Wonel
Out Stn Noogilla
Woodlands
Drysdale Ponds
Hoolah Dam
Raymond Tank
Thirsty Dns (C)
Chanbe Dns Dam
Out Stn
Robinson's Dam
Homebain Bore
Scale 10 miles to an inch
0 1/4 1/2 3/4 1 2 3 4 5 6

**B.N.J. Whisky** is not a much-advertised Whisky, consequently the quality is all there.

## Useful Information Concerning Map No. 23.

**The Figures in Parenthesis, thus (474), represent the number of persons who, at the last Census (1911), claimed to reside in the Locality mentioned, and do not include any Defined Area: Populations of 100 and over are given, and any place shown on the Map, not mentioned in the Letterpress, may be taken as having under 100 inhabitants. Some Coach Routes are always liable to amendments.**

**Populations**: Amby (321), Mitchell (1203), Morven (392), Mungallala (271).

**Chief Products and Industries**: Wheat, Maize, Grapes, and Oranges. This country is chiefly Pastoral, Sheep and Cattle being largely depastured; there are still several large "runs" but they are gradually giving way to Grazing Selections as the leases fall in, and the resumptions are cut up.

**Timber**: Red Bloodwod, Brigalow, Gidya, Ironbark, Weeping Myall, Needlewood, Thready Barked Oak, Water Gum, White Gum, and Cypress Pine.

**Grasses**: Mulga, Kangaroo, Blue, &c.

**Coach Routes**: Mitchell (1203) to St. George (667) *via* Amby Junction, Dunkeld, Foyleview Letter Box, Albany Downs, Woodlands Letter Box, Drysdale Ponds Letter Box, Hillsborough, Rookwood, Old Cashmere, New Cashmere, Wagga Letter Box, Sunnside, Anchorage, Fowlers, Willow Park, Watsonville, Hibernia, and Outlands. Morven (392) to Babiloora, 120 miles. Morven (392) to Bendera, 120 miles. Morven (392) to Boatman 70 miles. Mitchell (1203) to Bollon (167), 148 miles. Mitchell (1203) to St. George (667) via Maranoa Downs and Kilroy's, 152 miles. Mitchell (1203) to Westgrove and Glentullock, 125 miles.

| Hotels. | Land Agents' Districts. | Land Offices Situated At |
|---|---|---|
| Charleville District— | Roma mainly .. .. .. | Roma .. .. .. .. |
| Commercial (Morven) .. | Charleville on N.W. .. .. | Charleville. .. .. .. |
| Railway (Morven) .. .. | St. George on S .. .. | St. George .. .. .. |
| Royal (Morven) .. .. | Cunnamulla, on S.W., small area | Cunnamulla .. .. .. |
| Mitchell District— | Surat on S.E., small area .. | Surat .. .. .. .. |
| Amby (Amby) .. .. | | |
| Court House .. .. .. | | |
| Downshire Arms | | |
| Dunkeld (Dunkeld) .. | | |
| Federal (Amby) .. .. | | |
| Hotel Richards .. .. | | |
| Post Office .. .. .. | | |
| Royal Mail (Byzantium) .. | | |
| Shamrock .. .. .. | | |
| Tyrconnell (Mungallala) .. | | |

With much advertised Whiskies the price has to go on or the quality goes off, therefore buy **Bailie Nicol Jarvie Whisky.** The price is reasonable and the quality is there. **Burns Philp & Co. Ltd.**, Brisbane Agents.

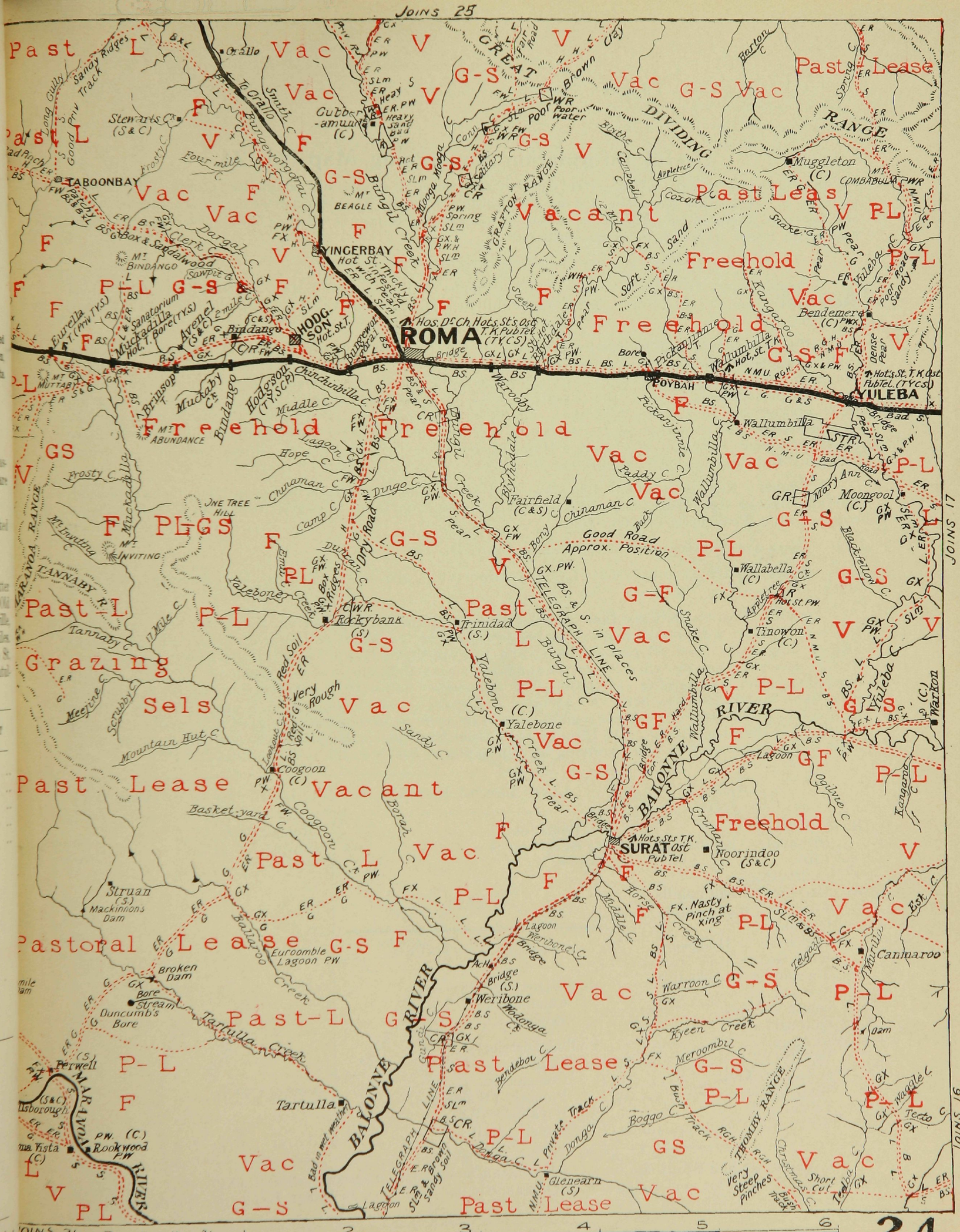
JOINS 25
JOINS 17
JOINS 16
JOINS 21
GREAT DIVIDING RANGE
GRAFTON RANGE
THOMBY RANGE
TANNABY R.
ROMA
YINGERBAY
TABOONBAY
HODGSON
BOYBAH
YULEBA
SURAT
BALONNE RIVER
MARANOA RIVER
Muggleton (C)
Bendemere (C)
Wallumbilla
Moongool (C)
Wallabella (C)
Tinowon (C)
Fairfield (C&S)
Trinidad (S)
Rockybank (S)
Yalebone (C)
Coogoon (C)
Noorindoo (S&C)
Struan (S)
Mackinnons Dam
Euroomble Lagoon
Broken Dam
Duncumb's Bore
Weribone
Tartulla
Rookwood
Cannaroo
Warkon
Glenearn (S)
Stenarts (S&C)
Bindango
Muckadilla
Bungil Creek
Warooby
Blythdale
Pickanjinnie
Paddy C.
Chinaman C.
Good Road Approx. Position
TELEGRAPH LINE in places
Dry Road
Yalebone Creek
Tarulla Creek
Wadonga C.
Warroon C.
Kyeen Creek
Meroombil C.
Donga C.
Boggo C.
Bush Track
Private Track
Very Steep Pinches
Short Cut
Christmas Cut
Bad in wet weather
Poor water
Heavy sand
Bad road
Hot St. Thickly settled with peach
Hot St. Sandy road
Hot St. Poor road
Hot St. Bad road
Hot St. Bad road
Hot St. Bad

Irish farmers all drink **J.J. xxx**. The reason is simple, they know the high quality of the grain distilled as they sell all their best crops to John Jameson.

## Useful Information Concerning Map No. 24.

**The Figures in Parenthesis, thus (474), represent the number of persons who, at the last Census (1911), claimed to reside in the Locality mentioned, and do not include any Defined Area: Populations of 100 and over are given, and any place shown on the Map, not mentioned in the Letterpress, may be taken as having under 100 inhabitants. Some Coach Routes are always liable to amendments.**

**Populations:** Blythdale (162), Bungeworgorai (111), Hodgson (215), Muckadilla (176), Pickanjinnie (131), Roma (3157), Surat (582), Wallumbilla (573), Yalebone Creek (114), Yeulba (552), Yingerbay (165).

**Chief Products and Industries are:** Wheat, Maize, Cotton, Oranges, and Grapes, which are generally admitted to be the best grown in the State, both the soil and the climate being particularly favorable, and, being later than the coastal grown Grapes, generally command a good price in the Market. Like all the inland country the Pastoral Industry is the prevailing one, and large "runs" are gradually giving way to Grazing Selections, on which are depastured both Horses, Cattle and Sheep. The Wool industry also is increasing, Cattle giving way to Sheep, probably on account of the remunerative prices for Wool ruling of late years. Dairying is also carried on, and the Roma Co-operative Dairy Company Ltd., have a butter factory at Roma.

**Timber:** Red Bloodwood, Brigalow, Gidya, Ironbark, Wilga, Weeping Myall, Needlewood, Thready Barked Oak, Water Gum, White Gum, Cypress Pine, Grey Ironbark, Ironwood or Jarrah, Ironwood Wattle, Pear Tree, Spotted Gum.

There are five Sawmills in the Yeulba Police District.

**Coach Routes:** Yeulba (552) to St. George (667), 125 miles. Yeulba (552) to Surat (582), 47 miles.

On the Western Railway Line 26 miles West of Roma lies *Muckadilla*, famed for its bore water, which is credited with almost marvellous properties in the treatment and cure of Rheumatic affections; visitors have come from all parts of Australia to avail themselves of the curative powers of this water. Private enterprise having failed to provide sufficient accommodation, the Commissioner of Railways has erected a cottage containing rest rooms and four enamel baths (two for ladies, and two for gentlemen), with water laid on from the bore. A Caretaker is in charge, and a charge of 6d. is made for each bath, or in bundles of tickets for 5/-. Arrangements should be made beforehand with regard to accommodation at the Hotel or Boarding House. The through train from Brisbane to Muckadilla leaves Brisbane on Tuesdays and Fridays at 2.15 p.m., arriving at Muckadilla at 6.35 a.m. the following day.

| Hotels. | Land Agents' Districts. | Land Offices Situated At |
|---|---|---|
| Roma District— | Roma on N. | Roma |
| Blythdale (Blythdale) | Surat on S | Surat |
| Club | | |
| Court House | | |
| Excelsior (Wallumbilla) | | |
| Federal (Wallumbilla) | | |
| Grande | | |
| Inglebrae (Hodgson) | **Hotels (Continued).** | |
| King George | | |
| Muckadilla (Muckadilla) | Surat District— | |
| Norman | Commercial | |
| Queen's Arms | Royal | |
| Queensland | | |
| Railway | Yeulba District— | |
| Royal | Club | |
| School of Arts | Commercial | |
| Tattersall's | Pioneer (Wallgrove) | |
| Terminus | Royal | |
| Thornehill, (Gubberamunda) | Royal Mail | |

**Cascade Ale and Stout** are brewed in Tasmania from hops, malt, and water from the snow-clad heights of Mount Wellington, and are ideal in quality and similar to English as sold in England. **Burns, Philp & Co**, Agents, Brisbane.

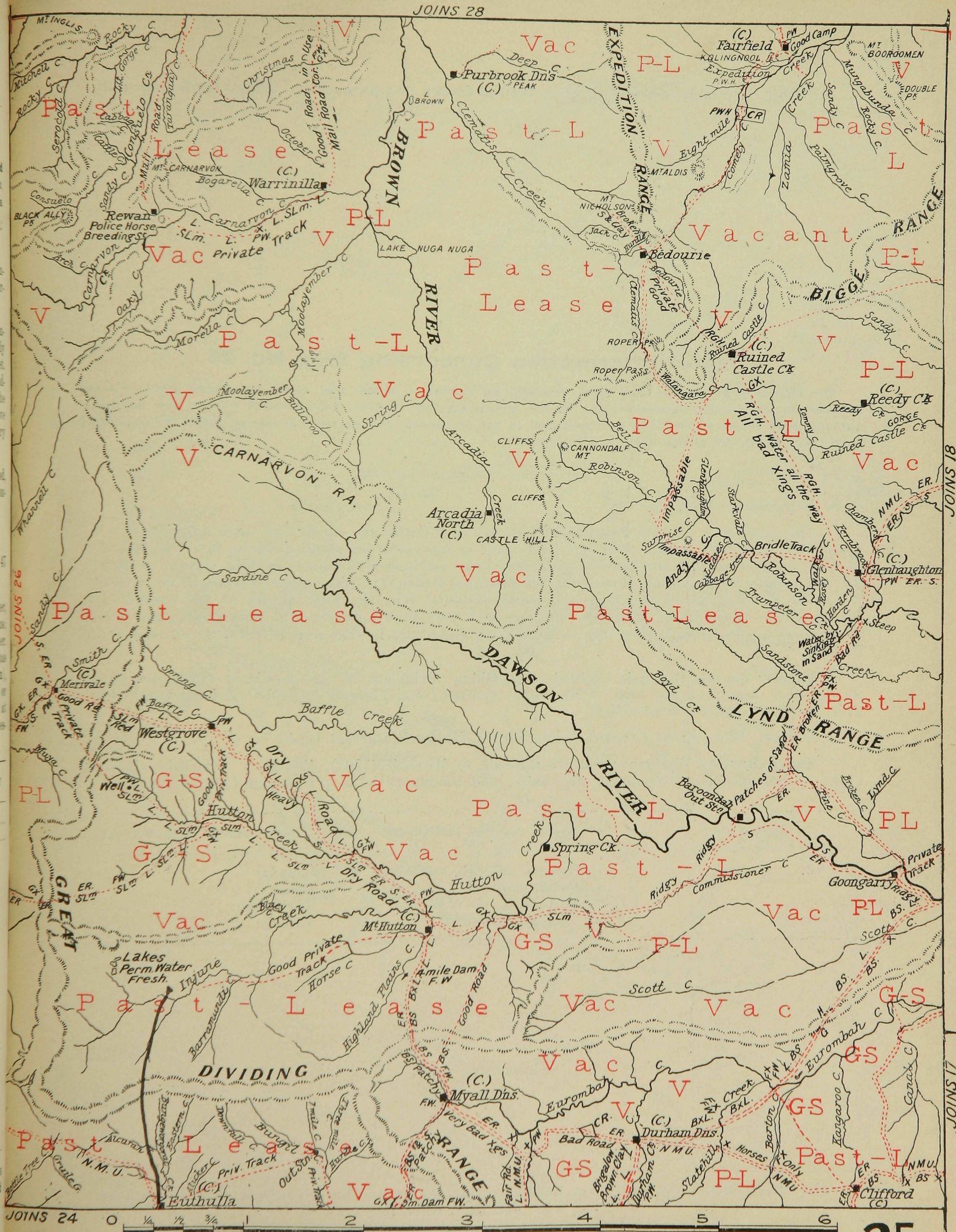
JOINS 28
JOINS 24
JOINS 26
JOINS 18
JOINS 17
Fairfield
Purbrook Dns
Warrinilla
Rewan
Police Horse Breeding St
Bedourie
Ruined Castle Ck
Reedy Ck
Glenhaughton
Arcadia North
Merivale
Westgrove
Mt Hutton
Spring Ck
Goongarry
Myall Dns
Durham Dns
Euthulla
Clifford
BROWN RIVER
EXPEDITION RANGE
BIGGE RANGE
CARNARVON RA.
DAWSON RIVER
LYND RANGE
GREAT DIVIDING RANGE
LAKE NUGA NUGA
Scale 10 miles to an inch

"SHELL" on land, sea and air gives the full energy of a pure spirit. Happy is the user of it.

## Useful Information Concerning Map No. 25.

The Figures in Parenthesis, thus (474), represent the number of persons who, at the last Census (1911), claimed to reside in the Locality mentioned, and do not include any Defined Area: Populations of 100 and over are given, and any place shown on the Map, not mentioned in the Letterpress, may be taken as having under 100 inhabitants. Some Coach Routes are always liable to amendments.

**Populations:** Euthulla (146).

This country is entirely **Pastoral,** and Horses and Cattle are chiefly the stock depastured. The rough nature of the district does not lend itself to successful breeding of Sheep, but it is especially suitable for Horses, and the State Government have established a horse-breeding station at Rewan for the purpose of providing Horses for the Mounted Police. The place selected seems to be eminently suited for the experiment, and it is confidently expected that the hilly nature of the country will eventually be successful in securing remounts of a very hardy nature. The bulk of the land is held as Pastoral Leases, though there are some Grazing Selections in that part of the District nearest the Railway.

**Timber:** Moreton Bay Ash, Coolibah, Box, Gidya, Brigalow, Wilga, Ironbark (Red and Grey), Sandalwood, Sassafras, She Oak, White Gum, Spotted Gum, Thready Barked Oak, Lancewood, Bottle Tree, Myall, Blackbutt, Whitewood.

**Grasses:** Blue, Forest Grasses. Edible Shrubs, Hopbush, Currant Bush.

**Coach Routes:** Westgrove via Glentulloch, to Mitchell (1203), 125 miles. Fairfield via Pearl Creek, Coomooboolaroo, Wooroona, Goomally, and Bauhinia Downs to Duaringa (244), 120 miles.

| Hotels. | Land Agents' Districts. | Land Offices Situated At |
|---|---|---|
| Nil. | Banana, on N.E., small area .. | Banana .. .. .. .. |
| | Roma, mainly .. .. .. | Roma .. .. .. .. |
| | Springsure, on N.W. .. .. | Springsure .. .. .. |
| | Taroom, part of E. .. .. | Taroom .. .. .. .. |

Mr. MOTORBOAT OWNER: You handicap your engine and limit your pleasure unless you use "SHELL" BENZINE.

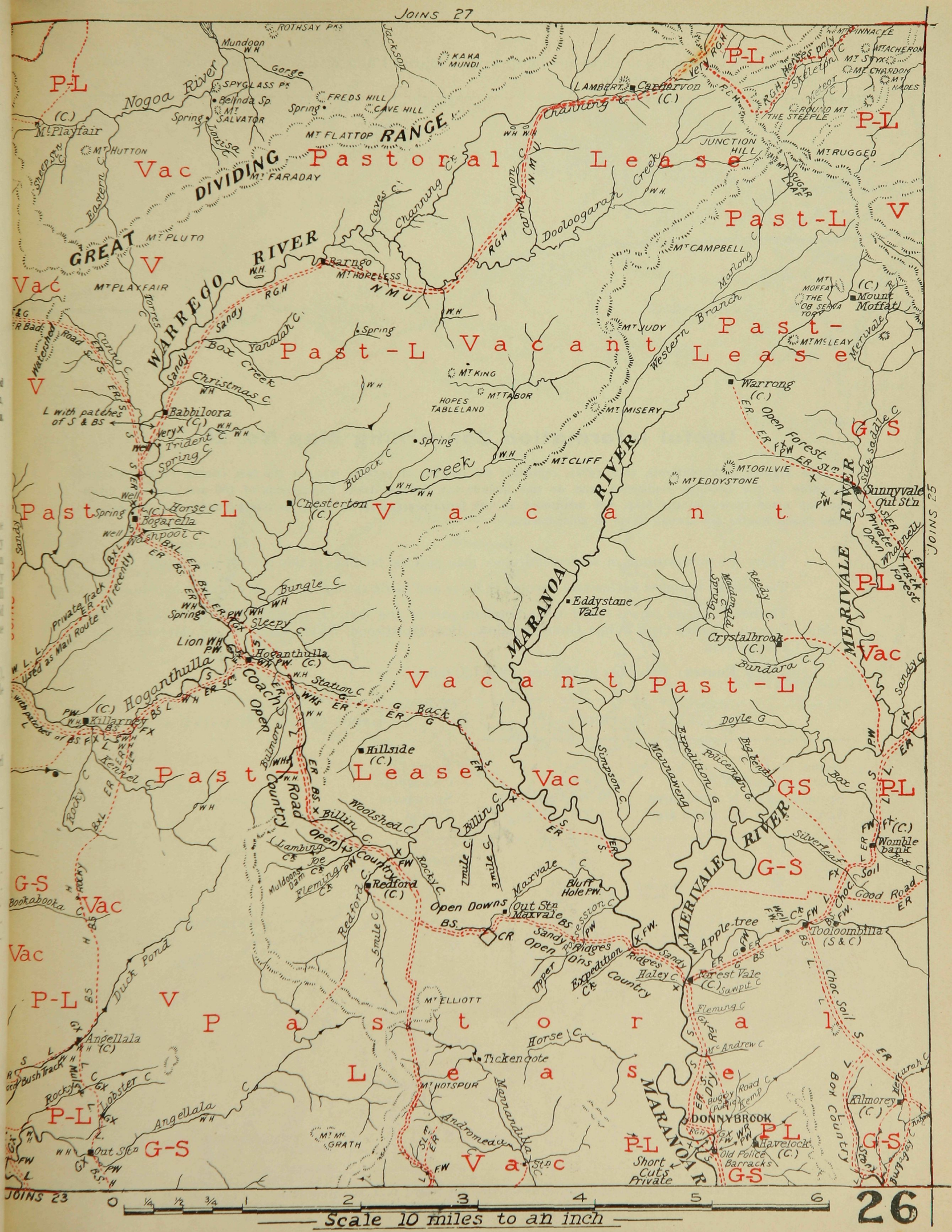
JOINS 27
JOINS 25
JOINS 23
GREAT DIVIDING RANGE
WARREGO RIVER
MARANOA RIVER
MERIVALE RIVER
Vacant Pastoral Lease
Vacant Past-L Lease
Vacant Past-L
Vacant
Vacant Past-L
Vacant Pastoral Lease
Past-L Vacant Lease
Vac
P-L
G-S
Mt Playfair
Mt Hutton
Mt Faraday
Mt Pluto
Mt Playfair
Barrego
Mt Hopeless
Mt Campbell
Mt Judy
Mt McLeay
Mt King
Mt Tabor
Hopes Tableland
Mt Misery
Mt Cliff
Mt Ogilvie
Mt Eddystone
Mt Flattop
Lambert
Carnarvon (C)
Warrong (C)
Mount Moffat (C)
Sunnyvale Out Stn
Babbiloora (C)
Bogarella
Chesterton (C)
Hoganthulla (C)
Killarney (C)
Hillside (C)
Redford (C)
Eddystone Vale
Crystalbrook (C)
Wombleburn (C)
Tooloombilla (S & C)
Forest Vale (C)
Maxvale Out Stn
Open Downs
Tickencote
Angellala (C)
Donnybrook
Havelock (C)
Kilmorey (C)
Coach Road
Open Country
Private Track used as Mail Route till recently
Private Open Track
Open Forest
Scale 10 miles to an inch
26

If you want to take a trip to China and Japan write to **Burns Philp & Co.** (at all Branches) for Guide Books and rates of passage money.

## Useful Information Concerning Map No. 26

**The Figures in Parenthesis, thus (474), represent the number of persons who, at the last Census (1911), claimed to reside in the Locality mentioned, and do not include any Defined Area: Populations of 100 and over are given, and any place shown on the Map, not mentioned in the Letterpress, may be taken as having under 100 inhabitants. Some Coach Routes are always liable to amendments.**

There are no townships or settlements other than pastoral holdings in this part of the country.

The district is almost exclusively devoted to horse and cattle raising, being very broken in character.

**Timber:** Cypress pine is found in the Southern part of the district, Gidya, Grey Ironbark, Spotted Gum, Thready Barked Oak, White Gum, Brigalow,, Box, Bloodwood, Sandalwood, Apple, Moreton Bay Ash, Cabbage Gum.

**Coach Routes:** Babiloora to Morven (392) 120 miles.

| Land Agents' Districts. | Lands Offices Situated at |
|---|---|
| Roma, on E. | Roma |
| Charleville, on W. | Charleville |
| Springsure, on N. small area | Springsure |
| Tambo, on N.W., small area | Tambo |

Qualified surgeons and European Stewards carried on board N.Y.K. Steamers.

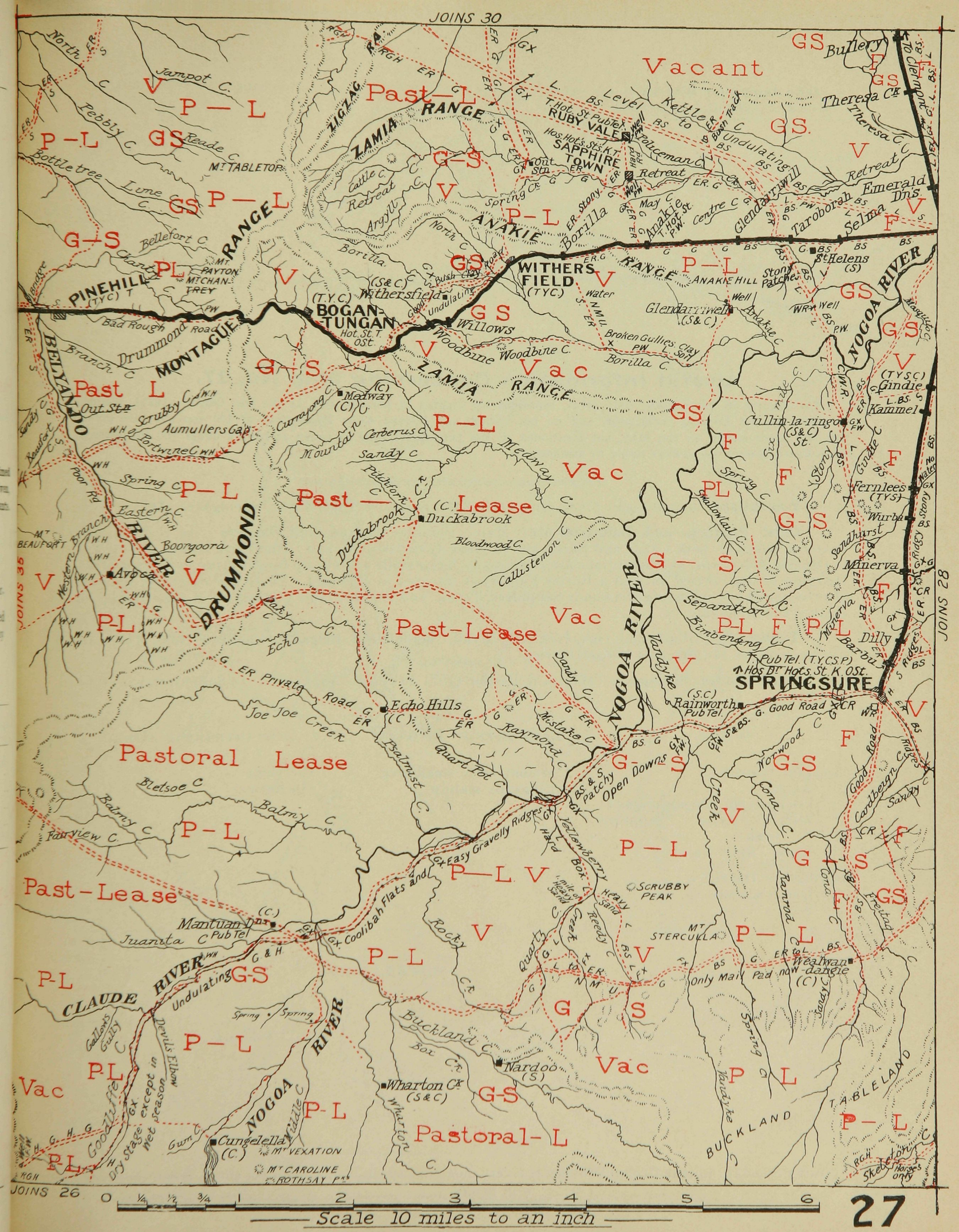
JOINS 30
JOINS 26
JOINS 35
JOINS 28
Vacant
Past—L
P—L
GS
G—S
V
F
Lease
Past-Lease
Pastoral Lease
Pastoral-L
Vac
ZIGZAG RANGE
ZAMIA RANGE
ANAKIE RANGE
PINEHILL RANGE
MONTAGUE RANGE
BELYANDO RIVER
DRUMMOND RIVER
NOGOA RIVER
CLAUDE RIVER
RUBY VALE
SAPPHIRE TOWN
WITHERS FIELD (TYC)
BOGAN-TUNGAN
SPRINGSURE
Mt TABLETOP
Mt PAYTON
Mt CHANTREY
Mt BEAUFORT
Mt STERCULA
Mt VEXATION
Mt CAROLINE
Mt ROTHSAY
Avoca
Duckabrook
Echo Hills
Rainworth
Mantuan Dns
Cungelella
Wharton Ck
Nardoo
Wealwan
Gindie
Kammel
Fernlees
Wurba
Minerva
Dilly
Emerald Dns
Selma Dns
Taroborah
St Helens
Glendarriwell
Cullin-la-ringo
Theresa Ck
Bullery
Withersfield
Willows
Medway
Scrubby Peak
Coolibah Flats and Easy Gravelly Ridges
Open Downs
Buckland
TABLELAND
BUCKLAND
Dry stage except in wet season
Skeleton Ranges only
Scale 10 miles to an inch
27

**John Jameson's Whisky** is the same t -day as it was 135 years ago. No change has been made in method of distillation or formula.

## Useful Information Concerning Map No. 27.

**The Figures in Parenthesis, thus (474), represent the number of persons who, at the last Census (1911), claimed to reside in the Locality mentioned, and do not include any Defined Area: Populations of 100 and over are given, and any place shown on the Map, not mentioned in the Letterpress, may be taken as having under 100 inhabitants. Some Coach Routes are always liable to amendments.**

**Populations**: Bogantungan (163), Rubyvale (235), Sapphire Town (180), Springsure (487).

**Chief Products and Industries are**: Maize, Potatoes, Grapes, and Oranges. As regards the Pastoral Industry, both Cattle and Sheep are extensively depastured, and "runs" are slowly giving way to Grazing Selections, as resumptions are continually being made and cut up for selecting in smaller areas. Dairying is also carried on, and a Butter Factory is situated at Emerald. There are extensive deposits of precious stones, including Diamonds Sapphires, Topaz, and Zircons, and Corundum in the vicinity of Anakie and Rubyvale.

**Timber**: Red Bloodwood, Oak, Ironbark, Myall, Sandalwood, Brigalow, Coolibah, Box. There are five Sawmills in the Emerald Police District.

**Coach Routes**: Springsure (487) to Rolleston (157) 50 miles. Anakie (52) to Sapphiretown (180), 8 miles.

| Hotels. | Land Agents' Districts. | Land Offices Situated At |
|---|---|---|
| Emerald District— | Clermont, on N. small area .. | Clermont .. .. .. .. |
| Anakie .. .. .. .. | Springsure, mainly. | Springsure .. .. .. |
| Commercial (Bogantungan) | | |
| Miners' Arms (Sapphiretown) .. .. .. | | |
| Royal (Ruby Vale) .. .. | | |
| Springsure District— | | |
| Queen's Arms .. .. .. | | |
| Scott's .. .. .. | | |

**Duff's Special Liqueur Cream Whisky** is a very fine mild spirit, highly matured, and a great favourite with judges.

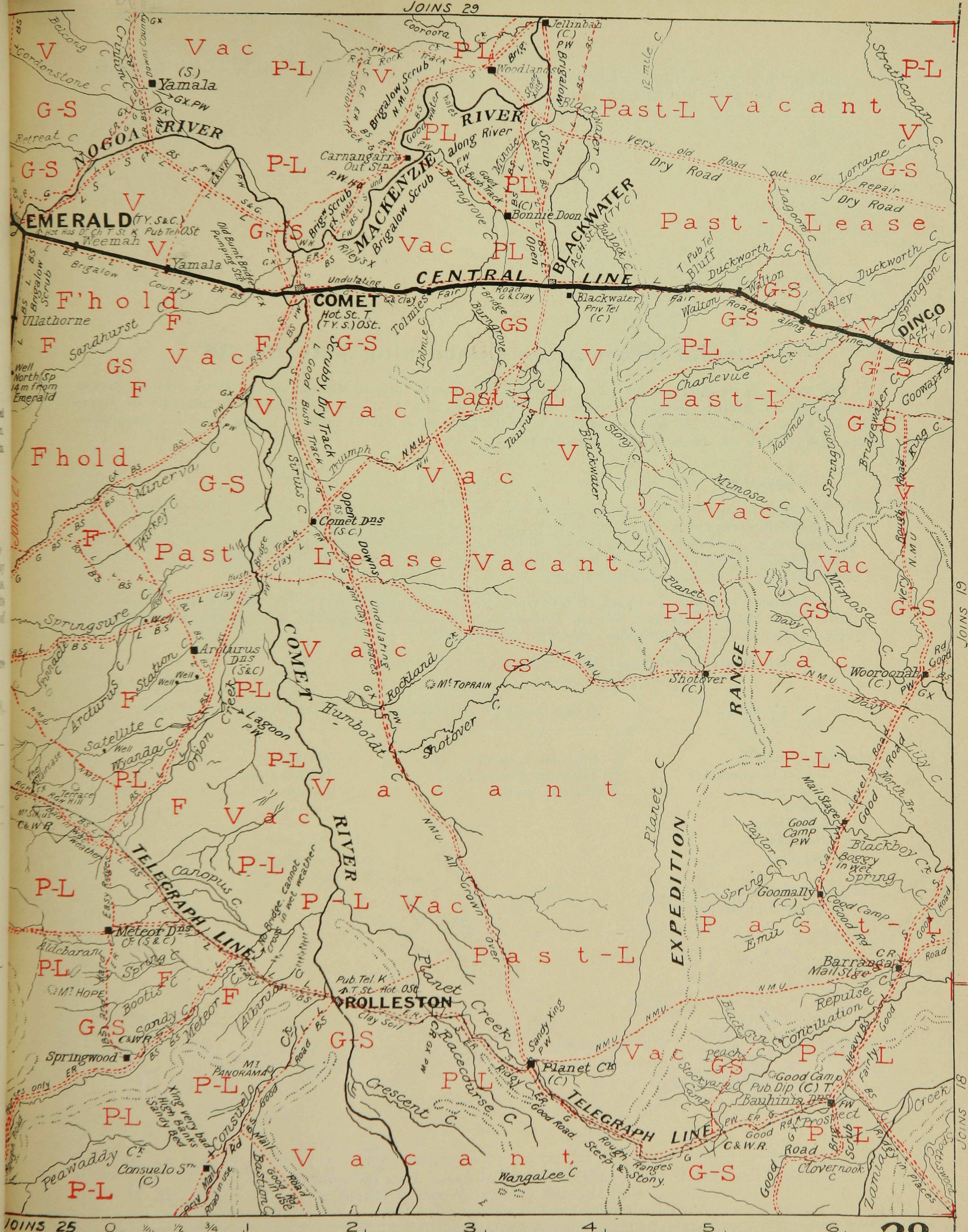
JOINS 29
JOINS 25
JOINS 19
JOINS 18
JOINS 27
EMERALD
COMET
DINGO
ROLLESTON
CENTRAL LINE
MACKENZIE RIVER
NOGOA RIVER
COMET RIVER
BLACKWATER
TELEGRAPH LINE
EXPEDITION RANGE
Yamala
Weemah
Ullathorne
Carnangarra
Bonnie Doon
Jellinbah
Woodlands
Blackwater
Comet Dns
Arcturus Dns
Meteor Dns
Springwood
Consuelo St.
Planet Ck
Shotover
Wooroonah
Barranga
Goomally
Bauhinia Dns
Clovernook
Mt Toprain
Mt Hope
Mt Panorama
Wangalee C
Scale 10 miles to an inch
28

**Burns Philp & Co., Ltd.** (at all Branches) can book passengers to any part of the world. Round the World Tours arranged and letters of credit provided.

## Useful Information Concerning Map No. 28.

**The Figures in Parenthesis, thus (474), represent the number of persons who, at the last Census (1911), claimed to reside in the Locality mentioned, and do not include any Defined Area: Populations of 100 and over are given, and any place shown on the Map, not mentioned in the Letterpress, may be taken as having under 100 inhabitants. Some Coach Routes are always liable to amendments.**

**Populations**: Bluff (170), Comet (113), Emerald (909), Rolleston (157),

This country is chiefly Pastoral and utilised both for cattle and sheep, being fairly well served by the Central Railway and a branch line to Springsure, and is largely settled as grazing farms, homesteads, and agricultural farms, several resumptions having been made from the larger runs and surveyed into these smaller areas. There is a butter factory at Emerald, and dairying is carried on to a small extent. There are 5 sawmills in the Emerald police district.

**Timber:** Brigalow, Ironbark, White Gum, Red Bloodwood, Moreton Bay Ash, Wilga, Bauhinia, Bottle Tree, Myall, Blackbutt, Ti-tree, Lancewood, Cypress Pine, Bendee, Whitewood, Yellowjacket, Gidya, Desert Oak. Edible bushes: Spinifex, and Saltbush.

**Coach Routes:** Rolleston (157) to Springsure (487) 50 miles.

| Hotels. | Land Agents' Districts. | Land Offices Situated at |
|---|---|---|
| Emerald District— | Springsure, mainly | Springsure |
| Comet (Cometville) | Rockhampton, on N.E. | Rockhampton |
| Commercial | Banana, on S.E. | Banana |
| Grand | | |
| Leichhardt | | |
| Railway | | |
| Sapphire | | |
| Springsure District— | | |
| Planet Inn (Rolleston) | | |

South Sea Island Picnic Tours, occupying about 30 days. Fare (saloon) from £20.
(1) To New Guinea, Port Moresby, Samarai, Woodlark Islands, &c.
(2) To Solomon Islands and numerous ports of call.
(3) To New Hebrides and numerous ports of call.

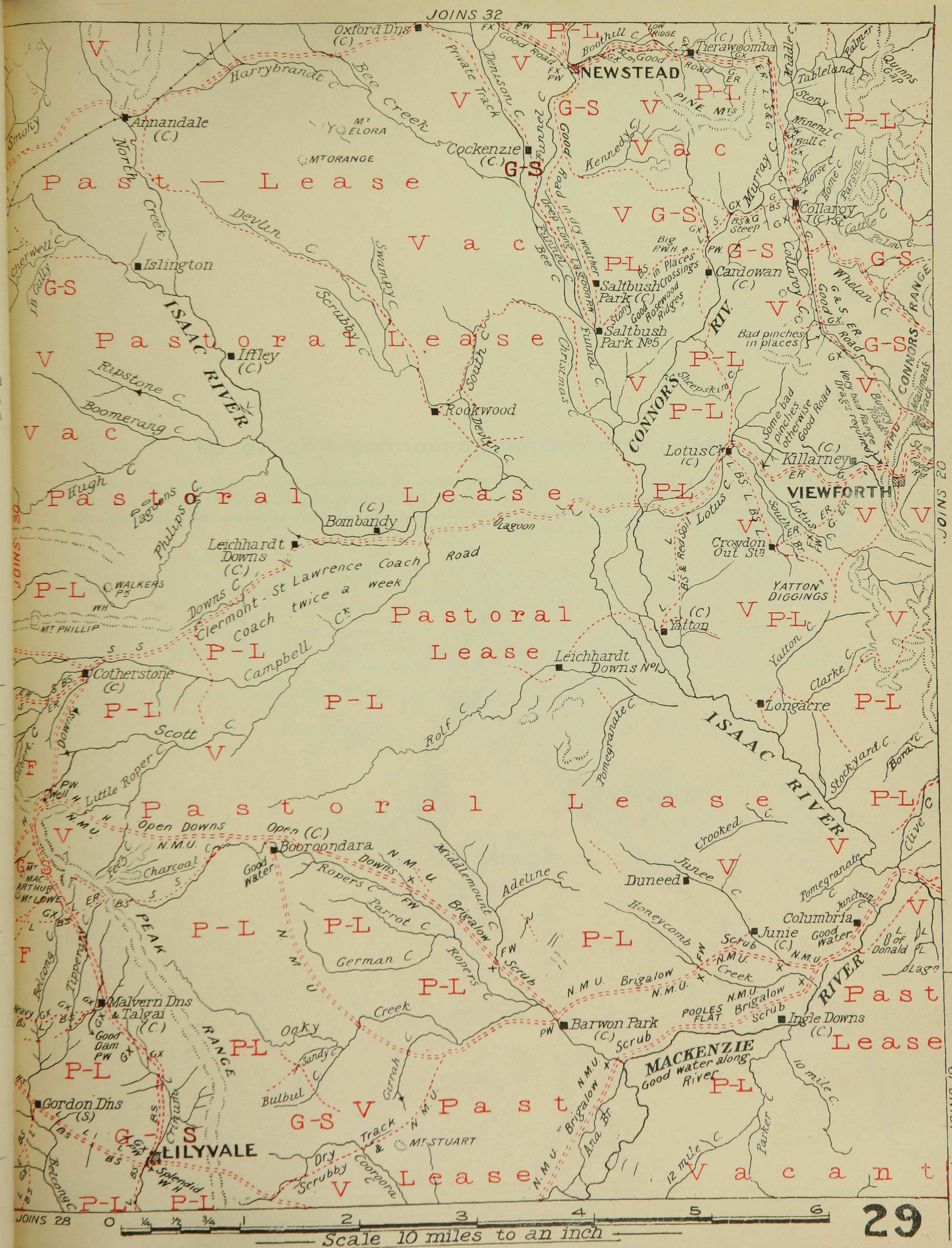
JOINS 32
JOINS 28
JOINS 30
JOINS 20
JOINS 19
Oxford Dns (C)
Harrybrandt C.
Bee Creek
Private Track
Denison C.
Good Road
Bookhull C.
Tierawoomba
NEWSTEAD
Tableland
Quinns Gap
Annandale (C.)
Smoky
Mt Elora
Mt Orange
Cockenzie (C.)
Funnel C.
Kennedy C.
Pine Mts
Stony C.
Mineral C.
Bull C.
Horse C.
Home C.
Parson C.
Cattle C.
Collaroy
Murray C.
Cardowan (C.)
Wheelan C.
Connors Range
Islington
Devlin C.
Swampy C.
Scrubby C.
Saltbush Park (C)
Saltbush Park No5
Deep Lagoon
Dry weather Road
Big Pwh. o
Bad pinches in places
Good Road
Sheepskin C.
Christmas C.
Iffley (C.)
Isaac River
Rupstone C.
Boomerang C.
Rookwood
South C.
Lotus Ck (C)
Killarney (C.)
Viewforth
Some bad pinches otherwise Good Road
Very bad Range Drags required
Hugh C.
Lagoons C.
Phillips C.
Bombandy (C.)
Lagoon
Leichhardt Downs (C.)
Clermont - St Lawrence Coach Road
Coach twice a week
Lotus C.
Red Soil
Croydon Out Stn
Yatton Diggings
Yatton (C)
Mt Phillip
Walkers Pk
Campbell C.
Leichhardt Downs No1
Cotherstone (C.)
Longacre
Clarke C.
Scott C.
Rolf C.
Pomegranate C.
Stockyard C.
Little Roper C.
Open Downs
Open (C.)
Booroondara
Good Water
Charcoal
Middlemount C.
Adeline C.
Duneed
Junee C.
Crooked C.
Honeycomb
Columbria
Junction
Junie (C.)
Good Water
Scrub
Creek
Brigalow
Ropers C.
Parrot C.
German C.
Mt MacArthur
Mt Lowe
Peak Range
Belcong C.
Tipperary C.
Malvern Dns
Talgai (C.)
Good Dam
Oaky Creek
Sandy C.
Bulbul C.
Gurrah C.
Barwon Park (C.)
Poodles Flat
Ingle Downs (C.)
Mackenzie River
Good water along River
10 mile C.
12 mile C.
Parker C.
Ana Br.
Gordon Dns (S)
Lilyvale
Splendid W.
Mt Stuart
Track
Dry Scrubby
Coorpora C.
Past — Lease
Pastoral Lease
Pastoral
Vacant
Vac
V
P-L
G-S
F
Scale 10 miles to an inch
0
1/4
1/2
3/4
1
2
3
4
5
6

Interesting trips to the Dutch Indies and Singapore – Fare, first saloon, single, £33; return, £52/10/.
S.S Mataram, 4000 tons register.
S.S. Montoro, 5,000 tons register.
Tours arranged by **Burns Philp & Co., Ltd.** (at all Branches).

## Useful Information Concerning Map No. 29.

**The Figures in Parenthesis, thus (474), represent the number of persons who, at the last Census (1911), claimed to reside in the Locality mentioned, and do not include any Defined Area: Populations of 100 and over are given, and any place shown on the Map, not mentioned in the Letterpress, may be taken as having under 100 inhabitants. Some Coach Routes are always liable to amendments.**

There are no inhabited townships or localities other than pastoral holdings, the country being chiefly used for cattle raising, though in some parts sheep are depastured. Large holdings are predominant, but some resumptions have been made for the purpose of cutting up into smaller areas.

**Timber:** Acacia or Mackay Cedar is occasionally found in the scrubs, Red Bloodwood, Blue Gum (scarce), Hoop or Moreton Bay Pine, Milkwood or White Pine, Moreton Bay Ash, Nutmeg, Iron Gum Tree, Box, Lancewood, Brigalow, Sandalwood, Wilga, Coolibah, and Myall.

**Coach Routes**: Clermont (1164) to St. Lawrence (224) *via* Cotherstone and Bombandy 172 miles.

| Land Agents' Districts. | Land Offices Situated at |
|---|---|
| Clermont, mainly | Clermont |
| Mackay, on N. & N.W., small area | Mackay |
| St. Lawrence, on E. | St. Lawrence |
| Rockhampton, on S.E., small area | Rockhampton |
| Springsure, on S, small area | Springsure |

Tours arranged through Java by **Burns Philp & Co's.** Tourist Agencies.

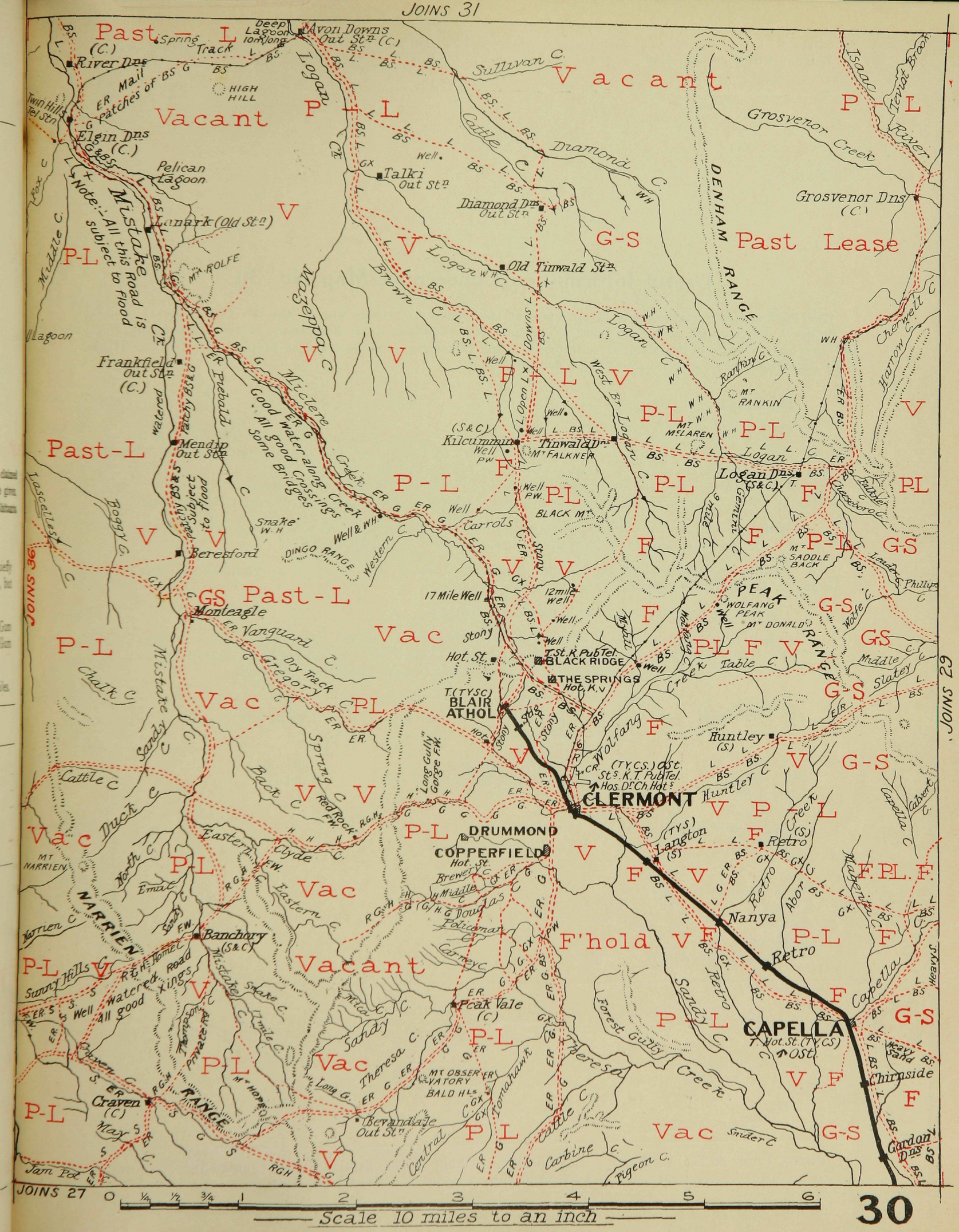
JOINS 31
JOINS 29
JOINS 36
JOINS 27
Past (C.)
Vacant
Past Lease
Past-L
River Dns
Elgin Dns (C.)
Avon Downs Out Stn (C)
Deep Lagoon 10m long
Spring Track
Mail patches of BS
HIGH HILL
Twin Hills Tel Stn
Pelican Lagoon
Lanark (Old Stn)
Note:- All this Road is subject to Flood
Mistake
Logan
Sullivan C.
Cattle C.
Diamond C.
Talki Out Stn
Diamond Dns Out Stn
Grosvenor Creek
Grosvenor Dns (C.)
Isaac River
Tenat Brook
DENHAM RANGE
Old Tinwald Stn
Mt ROLFE
Mazeppa C.
Frankfield Out Stn (C.)
Mendip Out Stn
Good Water along Creek
All good Crossings
Some Bridges
Piebald
Miclere Creek
Kilcummin (S&C)
Tinwald Dns
Mt FALKNER
West Br Logan C.
Mt McLAREN
Mt RANKIN
Logan Dns (S&C)
Cheseboro C.
Harrow C.
Cherwell C.
BLACK Mt
Carrols
Beresford
DINGO RANGE
Western C.
Snake W.H.
Monteagle
Vanguard
Dry Track
Gregory
17 Mile Well
12 mile Well
Stony
Hot. St.
T.St.R.PubTel. BLACK RIDGE
THE SPRINGS Hot. K.V.
T.(TYSC) BLAIR ATHOL
Mt SADDLE BACK
PEAK
WOLFANG PEAK
Mt DONALD
Table C.
Middle C.
Slatey C.
Wolfe C.
Wolfang
Huntley (S)
(TY.C.S.) OSt. St.S.K.T.PubTel. Hos. Dr.Ch. Hots
CLERMONT
DRUMMOND
COPPERFIELD Hot. St.
Brewery C.
Langton (S)
Retro
Nanya
Retro
CAPELLA T. Hot. St. (TY.CS) OSt.
Chinside
Gordon Dns
Mt NARRIEN
NARRIEN
Banchory (S&C)
Sunny Hills
Watered Road
All good Crossings
Peak Vale (C)
Forest Gully
Theresa C.
Tomahawk
Mt OBSERVATORY
BALD HLS
Craven (C)
Bevandale Out Stn
Central
Carbine C.
Pigeon C.
Snider C.
Jam Pot
Scale 10 miles to an inch
0 1/4 1/2 3/4 1 2 3 4 5 6

**Burns, Philp & Co., Ltd.** (at all Branches) make liberal advances on Station Produce, Ores, and ship same to London for Sale.

# Useful Information Concerning Map No. 30.

**The Figures in Parenthesis, thus (474), represent the number of persons who, at the last Census (1911), claimed to reside in the Locality mentioned, and do not include any Defined Area: Populations of 100 and over are given, and any place shown on the Map, not mentioned in the Letterpress, may be taken as having under 100 inhabitants. Some Coach Routes are always liable to amendments.**

**Populations:** Black Ridge (208), Blair Athol (221), Capella (317). Clermont (1164), Kilcummin (102), Retro Creek (109), Sandy Creek (241), Wolfang (136).

This country is chiefly devoted to sheep and cattle raising, a number of holdings carrying horses, cattle, and sheep, and although it is still largely occupied by "runs," several resumptions have been made and a considerable number of grazing selections have been taken up.

**Agriculture** is also slightly in evidence, maize, potatoes, grapes, and oranges being grown in small quantities. The Clermont Police District also produced the second largest crop of cotton in the State.

**Mining** is carried on in the vicinity of Clermont, chiefly Gold, Silver, Wolfram, and Coal, the latter at Blair Athol, and the sum of £36,000 has been expended in mining machinery.

**Timber**: Ironbark, Red Bloodwood, Hoop or Moreton Bay Pine. Box, Sandalwood, Bauhinia, Brigalow, Deadfinish, and Bottle Tree.

There are 5 Sawmlls in the Clermont Police District.

**Coach Routes**: Clermont (1164) to Black Ridge (208) 15 miles, Clermont (1164) to Nebo (224) *via* Black Ridge (208), Miclere, Kilcummin (102), Logan Downs (65), Annandale, and Oxford Downs, 132 miles, Clermont (1164) to St. Lawrence (224) *via* Cotherstone and Bombandy, 172 miles.

| Hotels. | Land Agents' Districts. | Land Offices Situated at |
|---|---|---|
| Clermont District— | Clermont, mainly ... | Clermont .. .. .. |
| Black Ridge .. | Mackay, on N.E., small area | Mackay .. — .. |
| Blair Athol .. | | |
| Commercial .. | | |
| Commercial (Capella) | | |
| Federal .. | | |
| Grand .. .. | | |
| Leo .. | | |
| Peak Downs (Capella) | | |
| Queen's .. | | |
| Springs .. .. | | |
| Terminus .. .. | | |
| Terminus (Blair Athol) .. | | |

**Burns Philp & Co., Ltd.** (at all Branches) ship Wool, Hides, Tallow, Silver, Copper and Tin Ores to London or the Continent for sale and return prompt Account Sales. Advances made.

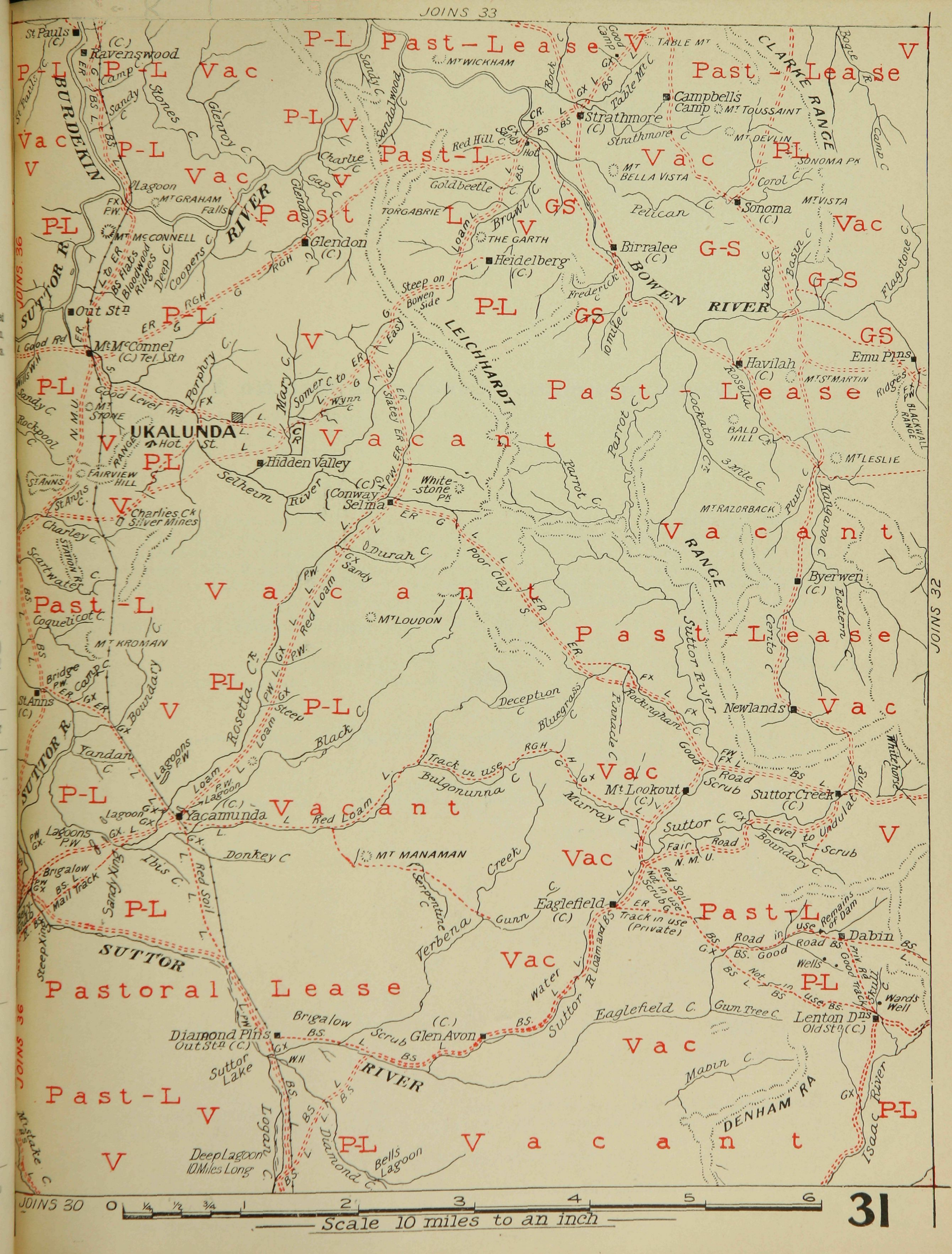
JOINS 33
JOINS 36
JOINS 32
JOINS 30
St Pauls (C)
Ravenswood
Mt WICKHAM
TABLE MT
CLARKE RANGE
Campbells Camp
Mt TOUSSAINT
Strathmore (C)
Strathmore
Mt DEVLIN
Mt BELLA VISTA
SONOMA PK
Sonoma (C)
Mt VISTA
Pelican
Goldbeetle
TORGABRIE
THE GARTH
Heidelberg (C)
Birralee (C)
Glendon (C)
Mt McCONNELL
Mt GRAHAM
Lagoon
Out Stn
Mt McConnel (C) Tel. Stn
UKALUNDA
Hidden Valley
Selheim River
Conway
Selma
White-stone Pk
Charlies Ck Silver Mines
FAIRVIEW HILL
ST ANNS
Havilah (C)
Mt ST MARTIN
Emu Plns
BALD HILL
Mt LESLIE
Mt RAZORBACK
Byerwen (C)
Newlands
Mt LOUDON
Mt KROMAN
St Anns (C)
Yacamunda
Mt MANAMAN
Mt Lookout (C)
Suttor Creek (C)
Eaglefield (C)
Dabin
Lenton Dns Old Stn (C)
Wards Well
Diamond Plns Out Stn (C)
Glen Avon (C)
Suttor Lake
Deep Lagoon 10 Miles Long
Bells Lagoon
Mt Stake
SUTTOR R
BURDEKIN RIVER
BOWEN RIVER
LEICHHARDT RANGE
SUTTOR RIVER
DENHAM RA
Isaac River
Past-Lease
Vacant
Pastoral Lease
P-L
Vac
GS
Scale 10 miles to an inch
0 1/4 1/2 3/4 1 2 3 4 5 6
31

**Duff's Special Liqueur Whisky** is not advertiesd in Australia, therefore the quality does not suffer and the price is moderate. **Burns Philp & Co.**, Agents.

## Useful Information Concerning Map No. 31.

**The Figures in Parenthesis, thus (474), represent the number of persons who, at the last Census (1911), claimed to reside in the Locality mentioned, and do not include any Defined Area: Populations of 100 and over are given, and any place shown on the Map, not mentioned in the Letterpress, may be taken as having under 100 inhabitants. Some Coach Routes are always liable to amendments.**

**Chief Industries are:** Pastoral and Mining. This country is almost exclusively occupied by Horses and Cattle, as, owing to its rough nature, it is not suitable for Sheep; the Holdings are chiefly Pastoral Leases or "runs," although some resumptions have been made and divided into smaller areas, and thrown open as Grazing Selections. The country is well Grassed with Mitchell, Blue, Kangaroo, and other good grasses. Mining is carried on in the neighbourhood of Ukalunda though there are not extensive operations at present; the minerals raised are, Silver, Lead, Copper, and Wolfram.

**Timber:** Bloodwood, Milkwood or White Pine, Iron Gum-tree, Brigalow, Box, Coolibah, Sandalwood.

| Hotels. | Land Agents' Districts. | Land Offices Situated At |
|---|---|---|
| Bowen District— | Bowen, mainly. | Bowen |
| Bowen River | Charters Towers, on N.W., small area | Charters Towers |
| Ukalunda | Clermont, on S. | Clermont |
| | Mackay, S.E., small area | Mackay |
| | Ravenswood, on N. small area | Ravenswood |

**Burns Philp & Co., Ltd.** Head Office: Sydney. Australian Branches: Brisbane, Bowen, Townsville, Charters Towers, Cairns, Cooktown, Thursdsy Island, Normanton, Croydon, Melbourne, Adelaide, Freemantle, and Geraldton.
New Guinea, Port Moresby and Samarai; Solomon Islands.
New Hebrides.
Java, Surabaya and Samarang; and London.

RAILWAY STATIONS
1 Mackay
2 Kemmis
3 Nebo Road Hot
4 Ooralea
5 Racecourse Mill
6 Te Kowai
7 Alexandra
8 Palms
9 Walkerston
10 Pleystowe
11 Greenknoll
12 Wollingford
13 Dulga
14 Newbury Junc
15 Marian
16 Boldon
17 Otterburn
18 Sunnyside
19 Mirani
20 Mirani West
21 Benholme
22 Dunwold
23 Gargett
24 Pinnacle
25 Tannalo
26 Trueman
27 Finch Hatton
28 Kowari
29 Byer
30 Boongana
31 Okuloo
32 Morugo
33 Eungella Range
34 Vince
35 Meat Works
36 Victoria
37 Draper's
38 Eton
39 Mt Martin
40 Dow's Ck
41 Langdon
42 Gueyan
43 Kungurri
PROSERPINE
REPULSE BAY
ST HELENS BAY
C. HILLSBOROUGH
SHOAL PT
SLADE POINT
MACKAY
PIONEER RIVER
HAMPDEN
MIRANI
ETON
HAZLEDEAN
EPSOM
NEBO
DULLAWURRA
BLENHEIM
STOCKTON
ELPHINSTONE
BURTON
HELVIN
KEMMIS
CLARKE RANGE
BROKEN RIVER RANGE
CONNORS RANGE
PISGAH RANGE
PINE MOUNTAINS
Freehold
Past Lease
Vacant
Pastoral Lease

**John Jameson's Whisky** is the same to-day as it was 135 years ago. No change has been made in method of distillation or formula.

## Useful Information Concerning Map No. 32.

**The Figures in Parenthesis, thus (474), represent the number of persons who, at the last Census (1911), claimed to reside in the Locality mentioned, and do not include any Defined Area: Populations of 100 and over are given, and any place shown on the Map, not mentioned in the Letterpress, may be taken as having under 100 inhabitants. Some Coach Routes are always liable to amendments.**

**Populations:** Alligator Creek (168), Balnagowan (113), Coningsby (135), Dow's Creek (122), Eton (564), Farleigh (272), Gargett (105), Habana (103), Hampden (309), Hatton (849), Homebush (559), Leap (142), Mackay (6135), Marian (668), Mirani (426), Nebo (223), Palm's Estate (125), Pinnacle (195), Plane Creek (378), Pleystowe (208), Proserpine (1102), Sarina (596), Septimus (117), Te Kowai (105), Walkerston (533).

The Mackay District is the largest **Sugar** producing district in the State, whilst the Proserpine is coming to the front also; besides Sugar, Maize, Potatoes, Pumpkins, Melons, Coffee, Grapes, Bananas, Pineapples, Oranges, Custard Apples, Mangoes, Paw Paws, Peaches, Strawberries, and Vegetables are produced.

The Southern and Western parts of the District are pastoral, Horses, Cattle, and Sheep all being reared. As regards **Horses**, the Mackay District carries more than any other District in the State, with the single exception of the Rockhampton District, which, of course, contains a greater area. Cattle are far more numerous than Sheep, and there are both large "runs" and grazing selections. Dairying is also carried on in the District, but not to any great extent at present. There is a Central Sugar Mill at Eton, the Farleigh Estates S. Co. Ltd., have a Mill at Farleigh, the Cattle Creek S. Co. at Finch Hatton, the Marian Central Mill at Marian, Plane Creek Central Mill at Plane Creek, the Australian Estates and Mortgage Co. at the Palms, the Pleystowe Central Mill at Pleystowe, whilst nearer Mackay are situated the Racecourse Central Mill, the Meadowlands S. Co.'s Mill, and the C.S.R. Co.'s Mill at Homebush; there is also a Central Mill at Proserpine.

**Timber:** Acacia or Mackay Cedar, Bally Gum, Bloodwood, Caloon or Quandong, Citron Scented Gum, Lancewood, Milkwood or White Pine, Moreton Bay Ash, Nutmeg, Pencil Cedar, Red Cedar, She Oak, Thozet's Box. There is a Saw Mill at Mackay, one at Eton, and two at Finch Hatton, and three in the Proserpine Police District.

Very extensive Harbour Works are about to be undertaken at Mackay, which are estimated to cost well over a quarter of a million pounds.

**Coach Routes:** Eton (564) to Nebo (223), 47 miles. Nebo (223) to Clermont (1164) via Grosvenor Downs, Yambin, Killcummin (102), Miclere, and Black Ridge (208), 132 miles.

### Hotels.

Mackay District—
- Albion (Walkerston)
- Australian
- Barry's
- Caledonian
- Cattle Creek (Finch-Hatton)
- Cedar (Finch Hatton)
- Club (Mirani)
- Commercial
- Commercial (Sarina)
- Commonwealth
- Coronation (Gargett)
- Cremorne
- Criterion (Finch-Hatton)
- Crown
- Duke of Edinburgh (Walkerston)
- Eimeo (Eimeo)
- Excelsior (Eungella)
- Farleigh (Farleigh)
- Federal
- Ft. Cooper (Nebo)
- General Gordon (Homebush)
- Grand
- Grand National (Plane Creek)
- Grand Central (Plane Creek)
- Great Northern (Eton)
- Greyhound
- Gympie
- Imperial
- Leap
- Marian (Marian)
- McGuire's Belmore Arms
- Metropolitan
- Mt. Flora (Mt. Flora)
- Ossa (Hampden)
- Oxford (Nebo)

### Land Agents' Districts.

- Bowen, on N.W.
- Clermont on W., small area
- Mackay, mainly

### Hotels (Continued.)

- Palace
- Palace (Sarina)
- Pearson's
- Pinnacle (Pinnacle)
- Pioneer
- Pioneer (Mirani)
- Prince of Wales
- Post Office
- Queen's
- Queen's (Walkerston)
- Queensland
- Railway
- Railway (Marian)
- Railway Terminus (Eton)
- Range (Eton)
- Ready's
- Retreat (Retreat)
- River View
- School of Arts
- Shamrock
- Tattersall's
- Victoria
- Willisford (Alligator Creek)
- Wills'

Proserpine District—
- Grand Central
- Great Northern
- Imperial
- Palace
- Prince of Wales

### Land Offices Situated At

- Bowen
- Clermont
- Mackay

Irish farmers all drink **J. J. xxx.** The reason is simple, they know the high quality of the grain distilled, as they sell all their best crops to **John Jameson.**

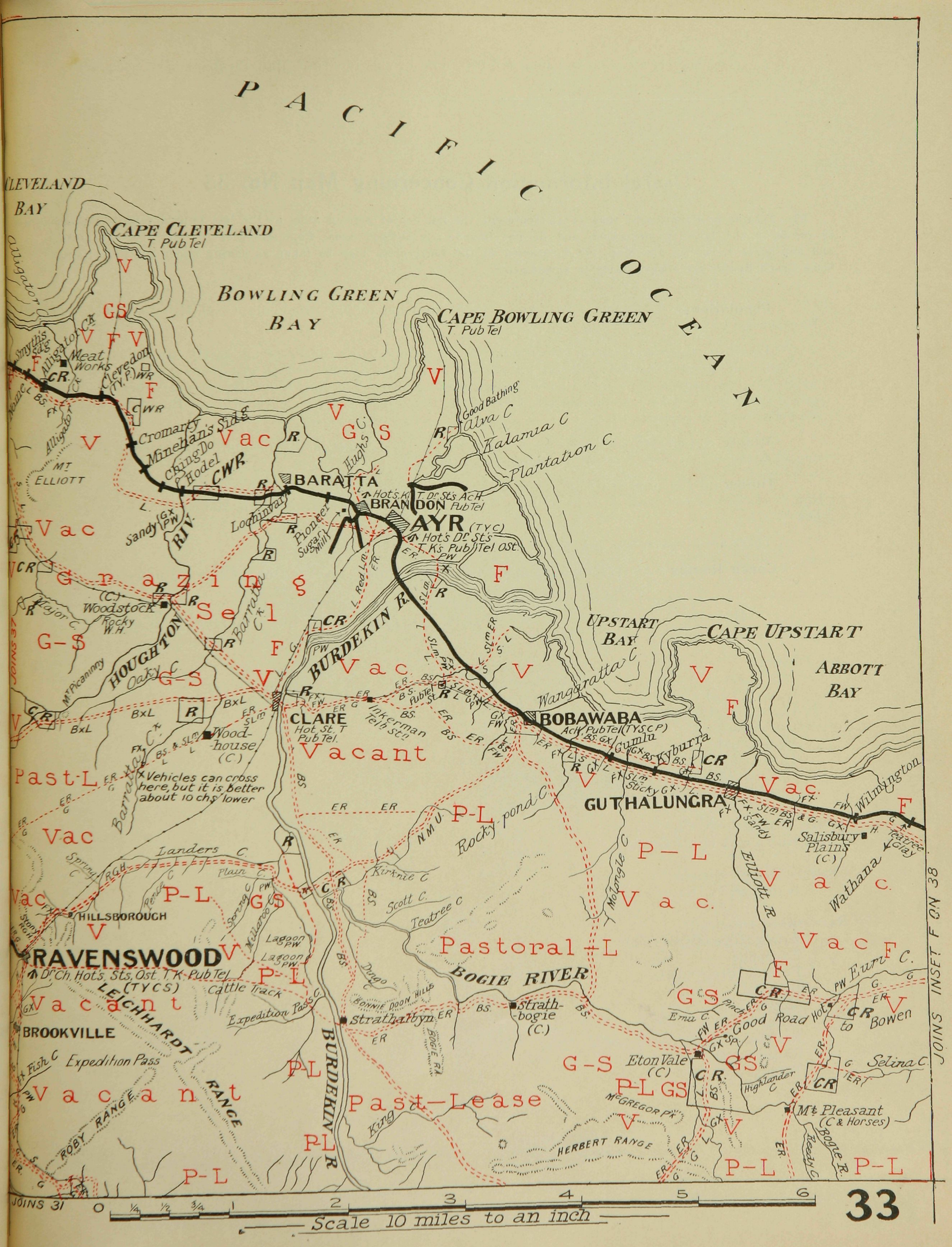
PACIFIC OCEAN
CLEVELAND BAY
CAPE CLEVELAND
T Pub Tel
BOWLING GREEN BAY
CAPE BOWLING GREEN
T Pub Tel
Meat Works
Cleveden (TY.P.)
Cromarty
Minehan's Side
Hodel
MT ELLIOTT
BARATTA
BRANDON
AYR (TYC)
Hot's Dr Sts T. Ks Pub Tel Ost.
Woodstock (C)
HOUGHTON
BURDEKIN R.
CLARE
Hot. St. T Pub Tel.
Wood-house (C)
Vehicles can cross here, but it is better about 10 chs lower
Vacant
UPSTART BAY
CAPE UPSTART
ABBOTT BAY
BOBAWABA
Ach Pub Tel (TYS.C.P)
GUTHALUNGRA
Salisbury Plains (C)
Wathana
Wilmington
Rocky pond C.
Landers C.
HILLSBOROUGH
RAVENSWOOD
Dr. Ch. Hot's Sts. Ost. T. K. Pub Tel (TYCS)
BROOKVILLE
LEICHHARDT RANGE
ROBY RANGE
Expedition Pass
Cattle Track
Lagoon P.W.
Pastoral L
BOGIE RIVER
Strathbogie (C)
Strathalbyn
BONNIE DOON HILLS
Eton Vale (C)
McGREGOR PK
HERBERT RANGE
Good Road Hot
to Bowen
Mt Pleasant (C & Horses)
Selina C.
Past-Lease
Grazing
Vac
JOINS 31
JOINS 37
JOINS INSET F ON 38
0 1/4 1/2 3/4 1 2 3 4 5 6
Scale 10 miles to an inch

The Japanese waiters are ideal servants, and travelling by the Japanese Mail Steamers is consequently a pleasure.

## Useful Information Concerning Map No. 33.

**The Figures in Parenthesis, thus (474), represent the number of persons who, at the last Census (1911), claimed to reside in the Locality mentioned, and do not include any Defined Area: Populations of 100 and over are given, and any place shown on the Map, not mentioned in the Letterpress, may be taken as having under 100 inhabitants. Some Coach Routes are always liable to amendments.**

**Populations**: Airdmillan (194), Ayr (1236), Brandon (689), Brookville (129) McDesme (152). Ravenswood (2019).

This district is used for a variety of industries, horse and cattle raising being largely carried on both on "runs" and grazing selections, though the coastal part is chiefly devoted to sugarcane growing, some maize, potatoes, bananas, pineapples and oranges are also grown. The Australian Estates and Mortgage Co. have a sugar mill at Kalamia, and Messrs. Drysdale Bros & Co. own the Pioneer Mill at Brandon; there are meat works at Alligator Creek.

**Mining** is prominent at Ravenswood, Gold, Silver, Tin, Copper, and Wolfram being mined, and the sum of £108,765 has been invested in machinery on the field.

**Timber**: Bally Gum in scrubs, Bloodwood in forest country, Blue Gum on alluvial flats, Crowsfoot Elm or Hickory, Leichhardt Tree or Canary Wood, Moreton Bay Ash, Swamp Mahogany, Tallow or Tee Wood.

There are 3 sawmills in the Ayr Police District.

**Coach Routes**: Ayr (1236), to 63-mile Bowen line, 7 miles. Ayr (1236) to Clare, 23 miles.

| Hotels. | Land Agents' Districts. | Land Offices Situated at |
|---|---|---|
| Ayr District— | Townsville, on N. ... ... | Townsville ... ... ... |
| Ayr Hotel ... ... | Bowen, on S.E. ... ... ... | Bowen ... ... ... ... |
| Clare (Clare) ... . | Ravenswood, on S.W. ... ... | Ravenswood ... ... ... |
| Club Hotel (Brandon) ... | | |
| Grand National ... ... | | |
| Hotel Burdekin ... ... | | |
| Hotel Delta ... | | |
| Imperial (Brandon) ... | | |
| Queen's ... ... | | |
| Bowen District— | | |
| Euri Creek (Euri Creek) | | |
| Charters Towers District— | | |
| N'th A'str'l'n (Ravenswood) | | |
| Ravenswood District— | | |
| Erin's Hope (Brookville) ... | | |
| Exchange ... . | | |
| Federal (Brookville) | | |
| Imperial | | |
| Metropolitan ... | | |
| Miners' ... ... | | |
| Railway ... ... ... | | |
| Ravenswood ... ... | | |
| Tattersall's ... ... | | |

The cuisine on board the N.Y.K. Steamers is of the highest European class, nothing could be better, all passengers are delighted.

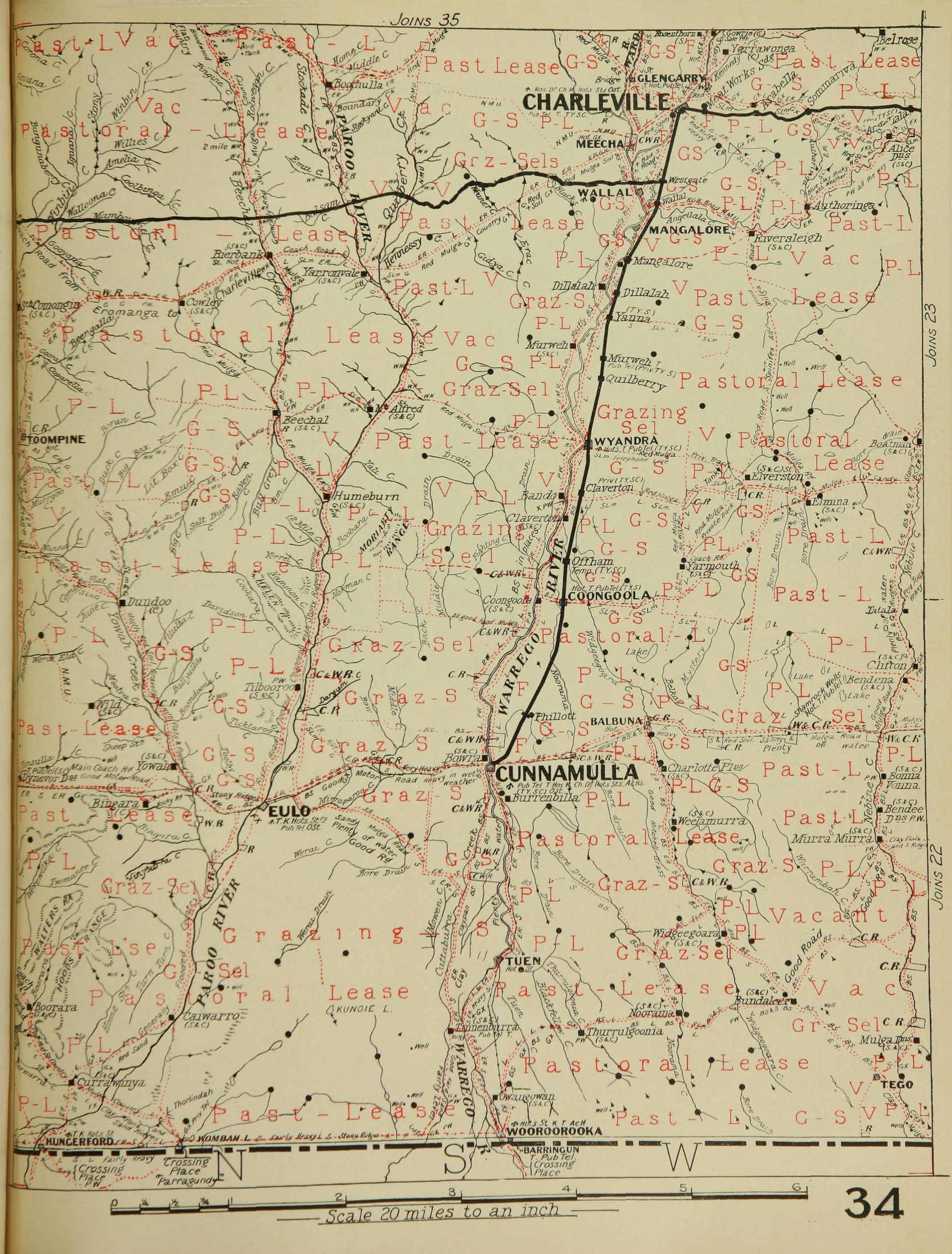
JOINS 35
JOINS 23
JOINS 22
CHARLEVILLE
GLENCARRY
MEECHA
WALLAL
MANGALORE
WYANDRA
COONGOOLA
CUNNAMULLA
EULO
TUEN
WOOROOROOKA
BARRINGUN
HUNCERFORD
TOOMPINE
BALBUNA
Bierbank
Yarronvale
Cowley
Beechal
Humeburn
Dundoo
Tilbooroo
Yowah
Bingara
Boorara
Caiwarro
Curramunya
Mt Alfred
Hennessy
Quilberry
Murweh
Dillalah
Yanna
Claverton
Bando
Offham
Yarmouth
Elverston
Elmina
Boatman
Riversleigh
Authoringa
Westgate
Belrose
Yarrawonga
Rosenthorn
Boothulla
Phillott
Burrenbilla
Weelamurra
Widgeegoara
Nooramia
Thurrulgoonia
Tannenburra
Bundaleer
Mulga Tms
Owaugowan
Charlotte Plns
Clifton
Bendena
Bonna Vonna
Bendee Dns
Murra Murra
Alice Dns
Tatala
Wild
Yamoo
Coongoola
Mt Comongin
Eromanga to
Charleville
Beerangalla
Coparella
Coach Road

# Useful Information Concerning Map No. 34.

**The Figures in Parenthesis, thus (474), represent the number of persons who, at the last Census (1911), claimed to reside in the Locality mentioned, and do not include any Defined Area: Populations of 100 and over are given, and any place shown on the Map, not mentioned in the Letterpress, may be taken as having under 100 inhabitants. Some Coach Routes are always liable to amendments.**

**Populations:** Boorara (109), Charleville (1934), Coongoola (100), Cunnamulla (1373), Emudella (201), Eulo (169), Hungerford (108), Wyandra (137).

With the exception of a few Grapes and Oranges grown for local consumption, this district is Pastoral in character, Horses, Cattle, and Sheep being depastured, but Sheep are greatly in the majority, more than 2,000,000 being held, and mostly on Grazing Selections. The country is well watered in ordinary seasons, and in dry times the bores are requisitioned to supply the want.

The town of Charleville is supplied with water from a bore yielding 3,000,000 gallons per diem, with a static pressure of 100lbs. per square inch, and is reticulated through the town by over 6 miles of mains.

Cunnamulla is also supplied from a bore giving 1,500,000 gallons per diem with a static pressure of 80lbs. per square inch.

There are three **Woolscours** in the Charleville district owned respectively by Messrs. Armstrong and Carter, Dillalah Company, and Australian Estates and Mortgage Company.

**Timber:** Gidya, Mulga, Box, Sandalwood, Beefwood, Boree, Yapunyah, Gum, Coolibah, Ironbark, Bloodwood, Whitewood, Turpentine. There is a Saw Mill at Cunnamulla.

**Grasses:** Mulga, Kangaroo, Blue, Wire, Spinifex, &c. Saline herbage is also plentiful.

**Coach Routes:** Cunnamulla (1373) to Thargomindah (258) via Kahmoo Letter Box, Moonjaree Letter Box, Glenora, Eulo (169), Yowah Crossing, Kingara, Dynever Downs, and Lake Change 145 miles. Charleville (1934) to Blackall (1102) via Gowrie Letter Box, Nive Junction Letter Box, Augathella (512), Nive Downs (158), Chatham, West Quarter, Yandarlo, Tambo (486), Greendale Enniskillen, Northampton (133), La Plata, 214 miles. Charleville (1934) to Adavale (294) via Glengarry, Maxvale Selection, Langlo Crossing, Ambathala (164) and Gumbardo, 116 miles. Charleville (1934) to Thargomindah (258) via Gowrie Hotel, Bowen, Yarronvale, Bierbank, Cowley, Goranna Creek, Coolbah Well, South Comongin Woolshed, Toompine, Ardoch, and Norley, 225 miles. Charleville (1934) to Augathella (512), 52 miles. Cunnamulla (1373) to Barringun N.S.W. (87), 80 miles. Cunnamulla (1373) to Bollon (167) via Charlotte Plains, Shamrock Wells, Clifton, 140 miles. Cunnamulla (1373) to Bundaleer 75 miles, thence to Noorama 55 miles, then to Camden, 15 miles. Cunnamulla (1373) to Cocklerina via Karoit, 52 miles. Cunnamulla (1373) to Eulo (169), 50 miles. Cunnamulla (1373) to Hungerford (108), 124 miles. Charleville (1934) to Tambo (486), 134 miles. Charleville (1934) to Toompine, 155 miles. Charleville (1934) to Windorah (72), 255 miles.

| Hotels. | Land Agents' Districts. | Land Offices Situated At |
|---|---|---|
| Bollon District— | Charleville on N. | Charleville |
| Shamrock Wells (Shamrock Wells) | Cunnamulla, mainly | Cunnamulla |
| Charleville District— | Thargomindah, on W. | Thargomindah |
| Bell's | **Hotels (Continued.)** | **Hotels (Continued.)** |
| Bierbank (Bierbank) | Cunnamulla District— | Eulo District— |
| Box Creek | Club | Gladstone |
| Charleville | Commercial | Metropolitan |
| Dalton | Commercial (Wyandra) | Hungerford District— |
| Glengarry (Glengarry) | Coongoola | Commercial |
| Hackett's | Gladstone | Royal |
| Hotel Norman | Gladstone (Wyandra) | Thargomindah District— |
| Lass o' Gowrie | Oxford | Toompine |
| Pine Grove | Post Office | |
| Railway | Railway | |
| School of Arts | Royal Exchange | |
| Tattersall's | Tattersall's | |
| Telegraph | Tuen (Tuen) | |
| 27-Mile (Barduthulla) | Widgeegoara | |
| Victoria | | |

**"SHELL" BENZINE is supreme. Power in every drop: every drop is powerful. There is nothing "just as good" as "Shell."**

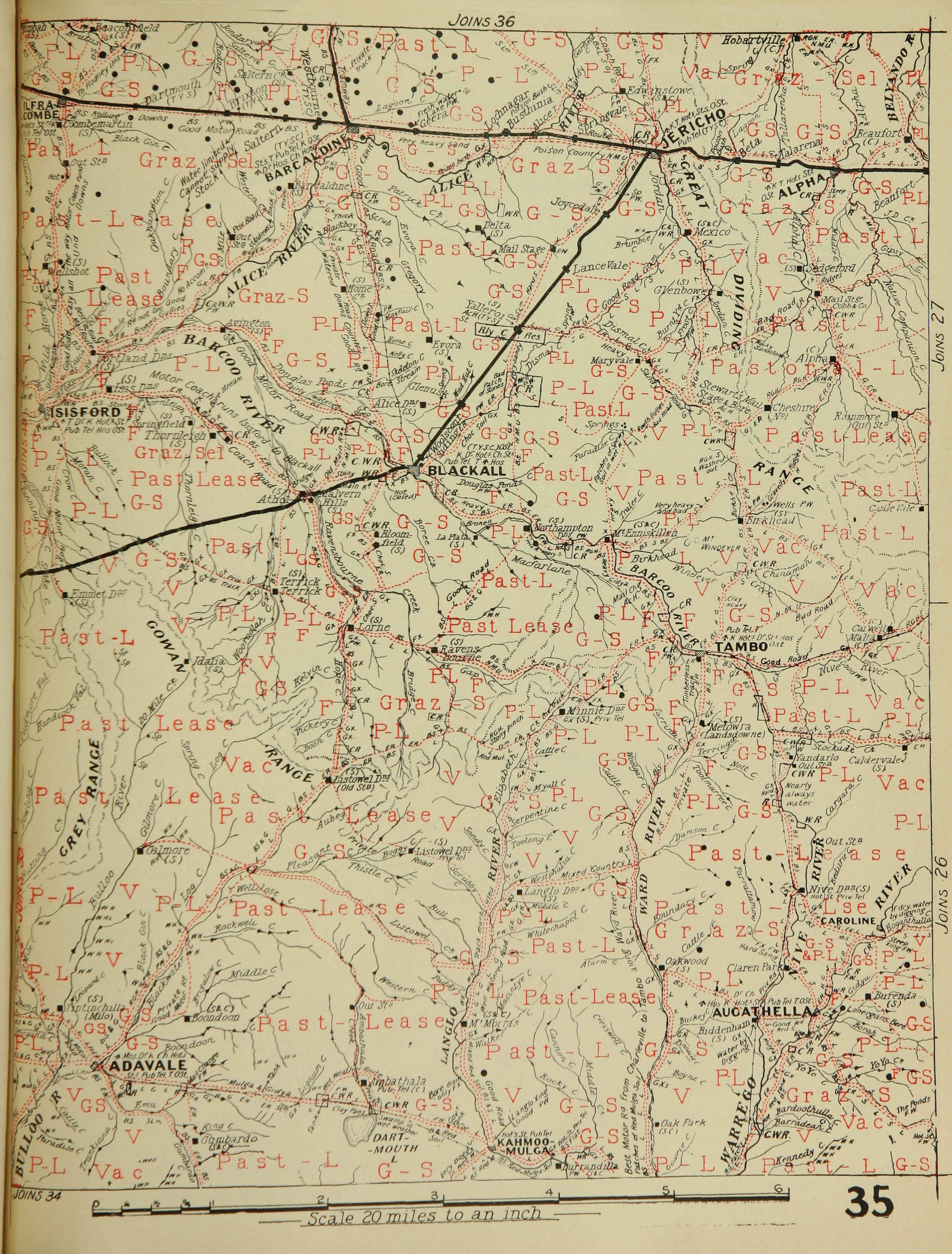
JOINS 36
JOINS 27
JOINS 26
JOINS 34
ILFRACOMBE
BARCALDINE
JERICHO
ALPHA
BELLANDO R.
ISISFORD
BLACKALL
TAMBO
AUGATHELLA
ADAVALE
KAHMOO-MULGA
DART-MOUTH
CAROLINE
BARCOO RIVER
ALICE RIVER
GREAT DIVIDING RANGE
GOWAN
GREY RANGE
LANGLO
WARD RIVER
WARREGO
BULLOO R.
Hobartville
Edwinslowe
Mexico
Sedgeford
Glenbower
Marvale
Cheshire Vel
Rammore
Alpha
Stewarts Well
Stage & Bore
Evora
Avington
Portland Dns
Thornleigh
Springfield
Athol
Malvern Hills
Bloomfield
Northampton
Mt Enniskillen
Birkhead
Wells PW
Castle Vale
Chinaman
Carlwell
Malta
Terrick Terrick
Lorne
Ravensbourne
Idalia
Minnie Dns
Metowra (Landsdowne)
Stockade
Vandario
Caldervale
Listowel Dns (Old Stn)
Gilmore
Listowel Dns
Langlo Dns
Nive Dns
Oakwood
Claren Park
Biddenham
Burenda
Mt Moritis
Boondoon
Ambathala
Gumbardo
Burrandilla
Oak Park
Kennedy
Best Motor Rd from Charleville to Tambo
Scale 20 miles to an inch
35

"SHELL" BENZOLINE—the Perfect Spirit for Air-Gas Plants. Maximum Gas Production and freedom from carbon.

# Useful Information Concerning Map No. 35.

**The Figures in Parenthesis, thus (474), represent the number of persons who, at the last Census (1911), claimed to reside in the Locality mentioned, and do not include any Defined Area: Populations of 100 and over are given, and any place shown on the Map, not mentioned in the Letterpress, may be taken as having under 100 inhabitants. Some Coach Routes are always liable to amendments.**

**Populations:** Adavale (294), Alpha (541), Ambathala (164), Augathella (512), Barcaldine (1829), Barcaldine Downs (168), Blackall (1102), Buxton (233), Ilfracombe (358), Isisford (356), Jericho (486), Nive Downs (158), Northampton Downs (133), Oakwood (130), Tambo (486).

The Northern part of this country is similar in character to that on Map 36, to which it joins, and is largely populated by Horses, Cattle, and Sheep; large "runs" still exist, but grazing selections are most in favour and the country is well supplied with bores. It is also well served by the Central Railway, and the Branch to Blackall, which will, if carried out as at present intended, ultimately join the Great Western Line near Windorah; this will then complete a ring fence, embracing practically the whole area shown on the Map, via Charleville to Brisbane, or via Jericho to Rockhampton, enabling pastoralists to truck their fat stock direct to the Meatworks at either centre. The Blackall Proprietary Wool Scour is situated at Blackall, D. M'Laughlin has one at Barcaldine, and the Western Queensland Meat Co. Proprietary one at Westbourne; at Ilfracombe there is also a Wool Scour run by a company.

**Timber:** Mulga, Gidya, Bloodwood, Box, Gum, Ash, Coolibah, Brigalow, Wilga, Ironbark. There are two Sawmills in the Alpha Police District.

**Grasses:** Mitchell, Blue, Kangaroo, Feather, Barley, &c., and edible Shrubs.

**Coach Routes:** Blackall (1102) to Charleville (1939) via La Plata, Northampton Downs, Enniskillen, Greendale, Tambo (486), Yandarlo, West Quarter, Chatham, Nive Downs (158), Augathella (512), Nive Junction Letter Box, and Gowrie Letter Box, 214 miles. Adavale (294) to Charleville (1934), via Gumbardo, Ambathala (164), Langlo Crossing, Maxvale, Glengarry. Barcaldine (1829), to Aramac (639), 41 miles. Augathella (512) to Charleville (1934), 52 miles. Ilfracombe (358) to Duggan's Dam via Rodney Downs, Beaconsfield, The Rand, Marchmont, and Summer Hill, 65 miles. Jericho (486) to Eastmere, 117 miles. Ilfracombe (358) to Isisford (356), 66 miles. Blackall (1102) to Isisford (356), 85 miles. Blackall (1102) to Tambo (486), 75 miles. Tambo (486) to Charleville (1934), 134 miles.

### Hotels.

Adavale District—
- Great Western
- Green Gate
- Imperial

Alpha District—
- Commercial
- Criterion
- Queen's (Jericho)
- Railway (Jericho)

Augathella District—
- Claren
- Ellangowan
- Royal (Nive Downs)

Barcaldine District—
- Commercial
- Deverey's Hotel
- Exchange
- Federal Hotel
- Railway
- Royal
- Shakespeare
- Union
- West End

Blackall District—
- Barcoo
- Bushman's Arms
- Northampton
- Prince of Wales
- Royal
- Tattersall's

### Land Agents' Districts.

- Barcaldine on N.
- Blackall in middle
- Charleville on S.
- Clermont, on N.E., small area
- Isisford on W.
- Longreach on N.W.
- Springsure on E.
- Tambo in middle and E.

### Hotels (Continued).

- Union
- Universal

Charleville District—
- Clara Creek
- Kahmoomulga (Langlo Crossing)
- Langlo (Langlo Crossing)

Isisford District—
- Belvoir
- Club
- Isisford
- Westward Ho

Longreach District—
- Commercial (Ilfracombe)
- Railway (Ilfracombe)
- Wellshot (Ilfracombe)

Tambo District—
- Club
- Royal (Carrangarra)
- Telegraph

### Land Offices Situated At

- Barcaldine
- Blackall
- Charleville
- Clermont
- Isisford
- Longreach
- Springsure
- Tambo

"SILVERLIGHT" KEROSENE for Kitson Lamps and Oil Engines spells Perfection.

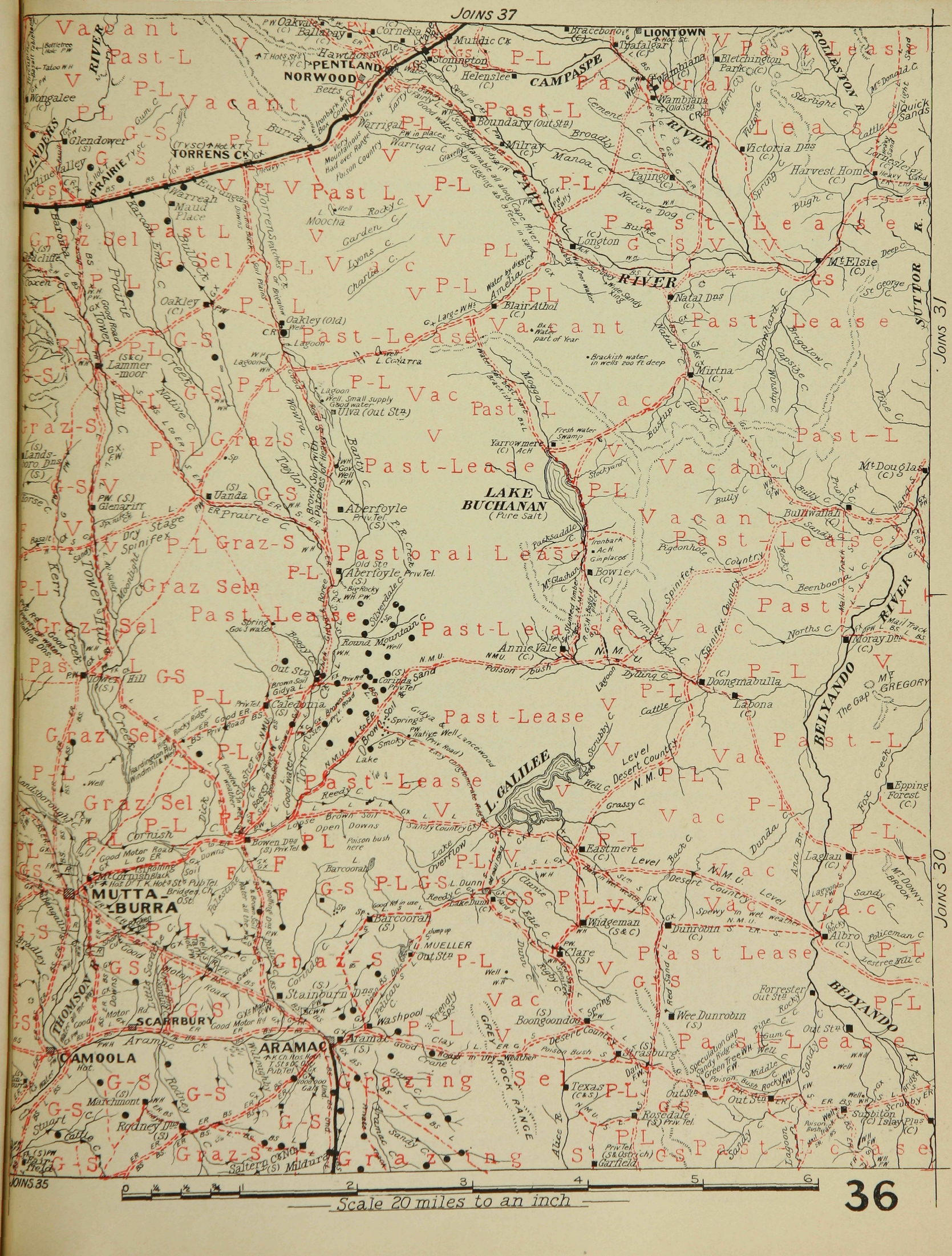
JOINS 37
JOINS 31
JOINS 30
JOINS 35
LIONTOWN
PENTLAND
NORWOOD
TORRENS CK
PRAIRIE
CAMPASPE RIVER
LINDERS RIVER
ROCHESTON R.
SUTTON R.
BELYANDO RIVER
LAKE BUCHANAN
(Pure Salt)
L. GALILEE
MUTTA-BURRA
SCARRBURY
ARAMAC
CAMOOLA
THOMSON R.
GREY ROCK RANGE
Vacant
Past-Lease
Pastoral Lease
Graz-Sel
Graz-S
P-L
G-S
Vac
Lease
Wongalee
Glendower
Warreah
Maud Place
Oakley
Lammermoor
Uanda
Glenariff
Aberfoyle
Aberfoyle Priv. Tel.
Caledonia
Corinda
Annie Vale
Bowie
Mirtna
Natal Dns
Blair Athol
Longton
Victoria Dns
Harvest Home
Mt Elsie
Mt Douglas
Moray Dns
Doongmabulla
Labona
Eastmere
Widgeman
Clare
Dunrobin
Albro
Lagian
Epping Forest
Wee Dunrobin
Boongoondoo
Texas
Rosedale
Garfield
Subiton
Islay Plns
Barcoorah
Stainburn Dns
Washpool
Aramac
Marchmont
Rodney Dns
Saltern Ck
Milduri
Bowen Dns
Cornish
Yarrowmere
Ulva (Out Stn)
Milray
Boundary (Out Stn)
Stonington
Helenslee
Muttaburra
Bracebridge
Trafalgar
Wambiana
Bletchington Park
Quick Sands
Lonesleigh
Pajingo
Burke
Moocha
Garden
Lyons
Charlie
Rocky
Bullock
Prairie
Tower Hill
Native
Hill
Kerr
Moonlight
Dry Stage
Spinifex
Round Mountain
Silverdale
Ironbark
Packsaddle
Pigeonhole
Beenboona
Carmichael
Spinifex Country
Norths
Dyling
Lagoon
Poison bush
Cattle
Scrubby
Level Desert Country
Grassy
Sandy Country
Lake Overflow
Reedy
Brown Soil Open Downs
Poison bush here
Good Motor Road to ER
Lake Dunn
Desert Country
Spewy in wet weather
Policeman
Lestree Hill
Forrester
Out Stn
Speculation Gap
Sandy Ridge
Green Tree
Poison Bush
Rocky
Middle
Sandy
Scrubby
Alice R.
Saltern Ck
Mt Gregory
The Gap
Mt Donny-Brook
Fox Creek
Dunda
Ana Br.
Sandy
Cattle
Rodney
Stuart
Fair Field
Bridgeford
Good Road
Good Motor Road
Hot Springs
Hotel
Pub. Tel.
Priv. Tel.
Priv. Road
Water by digging
Brackish water in wells 200 ft deep
Fresh water Swamp
Stockyard
Bullwallah
Bully
Sandy
Hardy
Brigalow
Capsize
Mowbray
Bluff
Harry
Moggy
Amelia
Native Dog
Broadly
Manoa
Cement
Starlight
Quick
Bligh
Spring
Deep
St George
Beenboona
Country
Rocky
Mail Track
Sandy
Scrubby
Poison Bush
Well
Lagoon
Good Water
Brown Soil
Gidya
Native Well
Lancewood
Smoky
Lake
Reedy
Dunda
Level
Back
Desert
Spewy
Policeman
Lestree Hill
Forrester
Out Stn
Speculation Gap
Sandy Ridge
Green Tree
Poison Bush
Rocky
Middle
Sandy
Scrubby
Subiton
Islay Plns

**John Jameson's Whisky** is the most expensive Whisky on the market, because nothing but the best is used in its manufacture.

## Useful Information Concerning Map No. 36.

**The Figures in parenthesis, thus (474), represent the number of persons who, at the last Census (1911), claimed to reside in the Locality mentioned, and do not include any Defined Area; Populations of 100 and over are given, and any place shown on the Map, not mentioned in the Letterpress, may be taken as having under 100 inhabitants. Some Coach Routes are always liable to amendments.**

**Populations:** Aramac (639), Muttaburra (400), Pentland (252), Prairie (211), Torrens Creek (287).

This country is almost exclusively used for Pastoral purposes, Horses Cattle and Sheep being largely bred. The country is peculiarly suited to Sheep and Woolgrowing, being very largely watered by bores which tap the artesian supply of water. Grazing Selections predominate, though "runs" are still in evidence. This area forms part of what may be called the "Pastoral Garden" of Queensland, i.e. the celebrated Mitchell Pastoral District.

**Grasses:** Mitchell, Blue, Kangaroo, Feather, Barley &c.

**Timber:** Boree, Gidya, Whitewood, Deadfinish, Coolibah, Gum, Bloodwood, Beefwood, Ironbark, Brigalow, Box, and Sandalwood.

There is one Saw Mill at Pentland, and the Meat Export Company have **Meat Preserving Works** at Torrens Creek.

**Coach Routes:** Muttaburra (400) to Longreach (2511) via Warrandaroo, Weewondilla, Ambo Letter Box, Westbury, Camoola Hotel, Camoola Letter Box, Goodberry Hills, Fairfield Letter Box, and Bimbah 75 miles. Aramac (639) to Muttaburra (400) viaStainburn Downs, Kelly's Dam, Tuaburra, Aviemore, and Thorley. Muttaburra (400) to Acacia Downs, Torrens Creek (287) to Aberfoyle, 70 miles. Aramac (639) to Barcaldine (1829), 41 miles. Clermont (1164) to Bulli Creek via Bathampton, Venus, Mont Eagle, Twin Hils, and Mt. Douglas, 157 miles. Eastmere to Jericho (486), 117 miles. Muttaburra (400) to Longreach (2511) via Kensington, Green Hills, Darr River Downs, Strathdarr Woolshed, 105 miles. Muttaburra (400) to Hughenden (1458), 138 miles. Prairie (211) to Muttaburra (400) via Lammermoor, Wanda, Tower Hill, and Mt. Cornish, 150 miles.

| Hotels. | Land Agents' Districts. | Land Offices Situated At |
|---|---|---|
| Aramac District— | Barcaldine on S. | Barcaldine |
| Albion | Charters Towers on N. | Charters Towers |
| Aramac | Clermont on E. | Clermont |
| Marathon | Hughenden on N.W. | Hughenden |
| Royal | Longreach on S.W. | Longreach |
| Barcaldine District— | | |
| Half-way Hotel (Aramac-Muttaburra road) | Hotels (Continued.) | |
| Charters Towers District— | Camoola (Camoola) | |
| Carrington's (Liontown) | Exchange | |
| Lion P.C. (Liontown) | Landsborough | |
| Hughenden District— | Mount Cornish | |
| Exchange (Torrens Creek) | Royal Mail | |
| Railway (Prairie) | Tattersall's | |
| Torrens Creek | Pentland District— | |
| Muttaburra District— | Pentland | |
| Australian | Railway | |
| | Sportsman's Arms | |

The public in its own interests should buy **John Jameson's Whisky**, and if unprocurable in your district, orders with remittances should be sent to **Burns, Philp & Co., Ltd.**, agents, Brisbane.

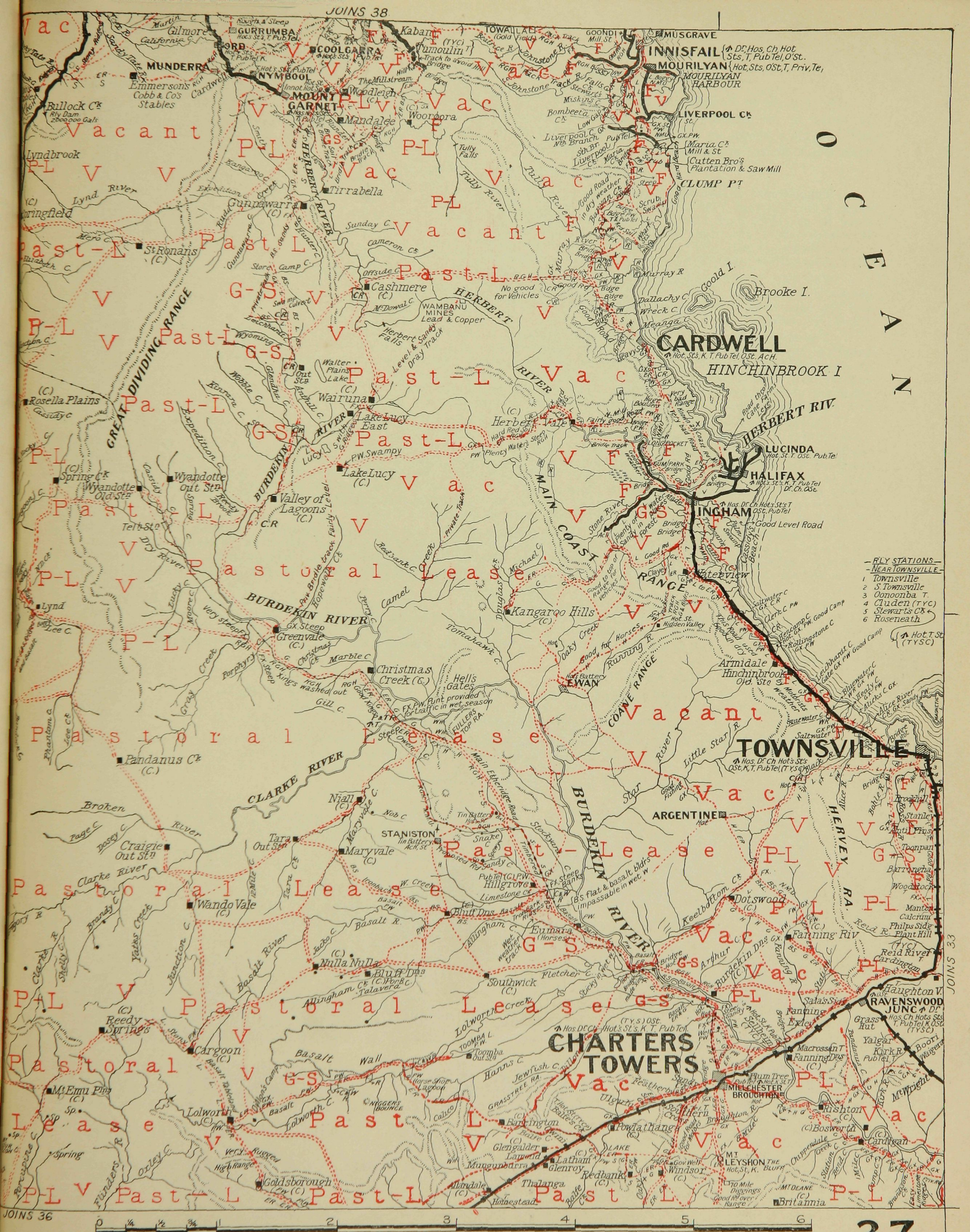
JOINS 38
JOINS 36
JOINS 33
OCEAN
CARDWELL
HINCHINBROOK I
HERBERT RIV.
LUCINDA
HALIFAX
INGHAM
TOWNSVILLE
CHARTERS TOWERS
RAVENSWOOD JUNC
MILLCHESTER
BROUGHTON
ARGENTINE
STANISTON
EWAN
Armidale
Hinchinbrook
Kangaroo Hills
Greenvale
Christmas Creek
Hells Gates
Pandanus Ck
Niall
Tara
Craigie
Maryvale
Wando Vale
Hillgrove
Eumara
Dotswood
Fanning Riv
Mulla Mulla
Bluff Dns
Southwick
Reedy Springs
Cargoon
Lolworth
Goldsborough
Mandale
Homestead
Thalanga
Redbank
Windsor
Mt Leyshon
Mt Deane
Britannia
Glenroy
Latham
Glengalder
Lapworth
Mungunburra
Bartington
Powlathanga
Kishton
Boswerth
Cardigan
Macrossan T
Fanning Dns
Haughton V
Reid River
Cardington
Burdekin Dns
Arthur
Salas Stn
Fanning Exp
Grass Hut
Yalgar
Kirk R
Boori
Walgett
Mt Wright
Dotswood
Keelbottom
Burdekin River
Star River
Little Star R
Coane Range
Herbert River
Clarke River
Broken River
Basalt River
Burdekin River
Main Coast Range
Great Dividing Range
Herbert River
Burdekin River
Lucy River
Lynd River
Dry River
Tully River
Johnstone R
Mulgrave R
Russell R
Barron R
Mitchell R
Gilbert R
Einasleigh R
Cape R
Burdekin R
Herbert R
Tully Falls
Herbert Falls
Herbert Gorge
Lake Lucy East
Lake Lucy
Wairuna
Valley of Lagoons
Wyandotte Out Stn
Wyandotte Old Stn
Spring Ck
Rosella Plains
Lyndbrook
Springfield
Lynd
Tirrabella
Gunnawarra
St Ronans
Cashmere
Wambanu Mines
Lead & Copper
Walter Plains Lake
Out Stn
Tell Stn
Pastoral Lease
Vacant
Past-L
G-S
P-L
Vac
F
Bullock Ck
Emmersons Cobb & Co's Stables
Mundera
Nymbool
Mount Garnet
Mandalee
Woodleigh
Woorora
Gurrumba
Coolgarra
Ord
Kabanl
Yumoulin
Towallah
Goondi
Musgrave
Innisfail
Mourilyan
Mourilyan Harbour
Liverpool Ck
Maria Ck Mill & St
Cutten Bro's Plantation & Saw Mill
Clump Pt
Brooke I.
Good Level Road
Rollingstone C
Hidden Valley
Saltwater
Alice River
Hervey Ra
Ravenswood
Macrossan T
Fanning Dns
Millchester
Broughton
Kishton
Boswerth
Cardigan
Mt Leyshon
Mt Deane
Britannia
Windsor
Redbank
Mandale
Thalanga
Homestead
Goldsborough
Lolworth
Cargoon
Reedy Springs
Mt Emu Pns
Wando Vale
Craigie Out Stn
Craigie
Maryvale
Tara Out Stn
Niall
Pandanus Ck
Christmas Creek
Greenvale
Kangaroo Hills
Hells Gates
Ewan
Armidale
Hinchinbrook
Argentine
Stanistan
Hillgrove
Eumara
Dotswood
Fanning Riv
Mulla Mulla
Bluff Dns
Southwick
Reedy Springs
Cargoon
Lolworth
Goldsborough
Mandale
Homestead
Thalanga
Redbank
Windsor
Mt Leyshon
Mt Deane
Britannia
Glenroy
Latham
Glengalder
Lapworth
Mungunburra
Bartington
Powlathanga
Kishton
Boswerth
Cardigan
Macrossan T
Fanning Dns
Haughton V
Reid River
Cardington
Burdekin Dns
Arthur
Salas Stn
Fanning Exp
Grass Hut
Yalgar
Kirk R
Boori
Walgett
Mt Wright
Dotswood
Keelbottom
Burdekin River
Star River
Little Star R
Coane Range
Herbert River
Clarke River
Broken River
Basalt River
Burdekin River
Main Coast Range
Great Dividing Range
Herbert River
Burdekin River
Lucy River
Lynd River
Dry River
Tully Falls
Tully River
Johnstone R
Mulgrave R
Russell R
Barron R
Mitchell R
Gilbert R
Einasleigh R
Cape R
Burdekin R
Herbert R

# Useful Information Concerning Map No. 37.

**The Figures in Parenthesis, thus (474), represent the number of persons who, at the last Census (1911), claimed to reside in the Locality mentioned, and do not include any Defined Area: Populations of 100 and over are given, and any place shown on the Map, not mentioned in the Letterpress, may be taken as having under 100 inhabitants. Some Coach Routes are always liable to amendments.**

---

**Populations:** Aitkenvale (238), Bohle (114), Broughton (154), Cardwell (150), Charters Towers (15,037), Cordelia (111), Fairford (133), Goondi (340), Halifax (459), Homestead (183), Ingham (931), Innisfail (1230), Johnstone River (172), Kirk (153), Liverpool Creek (361), Macknade (561), Maida Vale (100), Millchester Road (546), Mt. Garnet (209), Mourilyan (347), Nymbool (108), Oolbun (227), Pandanus Creek (140), Powlathanga (113), Queenton (1064), Richmond Hill (271), Ross River (238), Sellheim (481), Seymour (134), Southern Cross (135), Stewart's Creek (275), Stone River (494), Townsville (13,678), Victoria Estate (129), Victoria Mill (209), Woodstock (107).

This part of the tropical coast is very prolific, sugar cane being the principal agricultural product, more than one-sixth of the total sugar production coming from this district; some maize is also grown on the Herbert River, and the Mourilyan district holds premier place in the production of Bananas. Coffee is also grown, whilst Pineapples and Oranges also have a place.

The Western Country is chiefly Pastoral, Horses and Cattle being the stock selected, Sheep being a negligible quantity; there are some fairly large "runs" well stocked, and a small proportion of country only is cut up into grazing selections, though with the advent of the Railway now under construction the probability is that more country will come under the plough and grazing give way to Agriculture and Dairying. The coastal land is mostly composed of very heavy scrubs, which, when cleared, will grow almost any crop, by merely scratching the surface and scattering the seed; with the splendid rainfall and prolific soil, the results are marvellous.

Charters Towers is probably known to most mining men all over the world, the field having produced over 6,359,000 fine oz. of Gold; besides Silver, Lead, Copper, and tin valued in 1912 at £21,400; the total value of mining machinery on the field in 1912 was given as £263,740. The Herberton district, a portion of which is shown on the North of the Map, is also a very prominent mining place, more Miners' Rights having been issued than on any other field in the State; Tin, Silver, Lead, Copper, Wolfram, Bismuth, Scheelite, and Molybdenite, are mined, and £287,553 worth of these minerals were taken during 1912. Th amount of money sunk in machinery is £290,733. Kangaroo Hills also produced Tin and Wolfram to the value of nearly £20,770 during 1912, but this field is greatly handicapped by want of communication and consequent heavy cost of freight.

There are 85 factories of various kinds in Charters Towers and Townsville districts, including three Sawmills, the C.S.R. Co. have Sugar Mills at Halifax and Macnade, also at Goondi, and the Mourilyan Syndicate Ltd., one at Innisfail. At Sellheim, on the Burdekin River, the Burdekin River Meat Prpty. Co. have works. The Q.M.E. and A. Co. and the N.Q.M.E. Co. also have Meatworks in the Townsville district, Cardwell has two Sawmills and Innisfail three.

**Timber:** Moreton Bay Ash, Poplar Gum, Bloodwood, Acacia, Apple, Ironbark, Gum, Bally Gum, Bean Tree or Moreton Bay Chestnut, Beech, Black Pine, Cadaga, Caloon or Quandong, Citron Scented Gum, Cockspur Thorn, Crow's Foot Elm, Ironwood or Lancewood, Johnstone River Hardwood, Kauri Pine, Milkwood or White Pine, Pencil Cedar, Red Beech, Red Cedar, Redwood, Sassafras, She Oak, Silky Oak, Swamp Oak, Tulipwood, Walnut, Maple, Red and Black Bean.

**Grasses:** Mitchell, Blue, Kangaroo, etc.

**Coach Routes:** Ravenswood Junction to Argentine, 50 miles; Mt. Garnet (209) to Coolgarra (79), 11 miles; Lyndbrook to Fossilbrook, 4½ miles; Gurrumbah (90) to Ord (51), 4 miles; Mt. Garnet to Innot Hot Springs; Kirk River to Rochford, 12 miles; Ravenswood Junction to Piccadilly, 50 miles.

There is some magnificent scenery in the Hinchinbrook Channel, and in the winter months no more pleasureable trip can be found than up this coast, stopping at Lucinda and visiting the cane fields and mills; the Tully Falls, though difficult of access at present, are considered second only to the famed Barron Falls, and are probably destined to be the source of supplying electricity to the Herberton district mines.

| Hotels. | Land Agents' Districts. | Land Offices Situated At |
|---|---|---|
| Cardwell District— | Atherton on N., small area | Atherton |
| Marine | Cairns on N.W. | Cairns |
| Charters Towers District— | Charters Towers on S. | Charters Towers |
| Ana Branch | Georgetown, on W. | Georgetown |
| Australian | Geraldton on N.E. | Innisfail |
| Bluff Road | Herberton middle and N. | Herberton |
| Brilliant | Hughenden on S.W. | Hughenden |
| Broughton | Ingham (middle and seaboard) | Ingham |
| Burdekin (Macrossan) | Ravenswood on S.E. | Ravenswood |
| Commercial | Townsville on E., and seaboard) | Townsville |
| Court House | | |
| Crescent (Kirk Diggings) | | |
| Crown | | |
| Day Dawn | | |
| Day Dawn (Sellheim) | | |
| Enterprise | | |
| Eureka | | |
| Excelsior | | |

| Hotels (Continued). | Hotels Continued. |
|---|---|
| Exchange | Hawkesbury |
| Family (Queenton) | Imperial |
| Fletcher View (Dalrymple) | Junction (Millchester road) |
| Gladstone | Kirk River |
| Great Northern (Dalrymple) | Metropolitan |
| Hadleigh Castle (Rochford) | Miner's |

**Duff's Special Liqueur Whisky** is not advertised in Australia, therefore the quality does not suffer and the price is moderate. **Burns Philp & Co. Ltd.**, Agents.

## HOTELS.

Mining Exchange
North Australian
North Australian (Ravenswood)
North Queensland (Queenton)
Occidental
Old Identity (Millchester)
Park
Phoenix
Picnic (Broughton Road)
Prince of Wales
Queen's Head (Queenton)
Railway
Reefers' Arms
Royal
Royal (Millchester)
Southern Cross
Sovereign
St. George
St. Patrick's
Stockyard
Sunburst
Theatre Royal
Towers
Trafalgar (Queenton)
Waverley
White Horse

Chillagoe District—
Lynd River (Lynd Brook)
Tracey's (Gilmore Siding)

Herberton District—
Central (Nymbool)
Coolgarra
Gurrumbah
Innot Springs (Innot Springs)
Junction (Dry River Junction)
Miners' Arms (Nymbool)
Mt. Garnet (Mt. Garnet)
Pioneer (Tumoulin)
Railway (Ord)
Royal (Mount Garnet)
Smith's Creek
Thistle and Shamrock (Coolgarra)

## HOTELS (CONTINUED).

Ingham District—
Commercial
Commercial (Halifax)
Day Dawn
East Ingham
Halifax (Halifax)
Hotel Exchange (Halifax)
Mountain Home (Hidden Valley)
Royal
Royal (Lucinda Point)
Seymour (Seymour)
Terminus (Stone River)
Victoria
Walkers (Ewan)
Walton's (Halifax)
Waverley

Innisfail District—
Commonwealth
Crown
Exchange
Federal
Imperial
Mourilyan (Mourilyan)
Riverview
Strand
Tourist (Mourilyan Harbour)
White Horse

Pentland District—
Balfe's Creek

Townsville District—
Aitkenvale Arms
Alexandra
Argentine (Starr River)
Armidale (Rolling Stone Creek)
Australian
Ayr Junction (Stewart's Creek)
Belle Vue
Buchanan's
Carriers' Arms
Causeway Hotel

## HOTELS (CONTINUED).

Central
Commercial
Commonwealth
Criterion
Crown
Empire
Excelsior
Exchange
Fairfield
Family
Grand
Great Britain
Great Northern
Herbert
Hermit Park
Imperial
Lowth's
Magnetic (Magnetic Island)
Metropole
Metropolitan
National
Newmarket
Palace
Paragon
Picnic (Stewart's Creek)
Queen's
Queensland
Queen's Park
Railway
Reidsville (Reid River)
Rising Sun (Mundingburra)
Royal
Royal Oak (Mundingburra)
Sea View
Shamrock
Sovereign
Tattersall's
Taylor's
Tower
Victoria Bridge
Victoria Park
West End

**Telephone 24.** **Established 1890.**




# REMILTON'S KURANDA HOTEL,

FIRST-CLASS ACCOMMODATION. Nearest Hotel to the world-renowned BARRON FALLS.

**Opposite the Railway Station and Overlooking the Barron River.**

BILLIARDS. - TENNIS. - CROQUET.

**Under both Commonwealth and State Patronage.**

# WILSON, NAFIS & Co. Ltd.

**Manufacturers of Accurate Scientific Glass Apparatus and Specialists in Sugar Mill and Dairy Factory Glassware.**

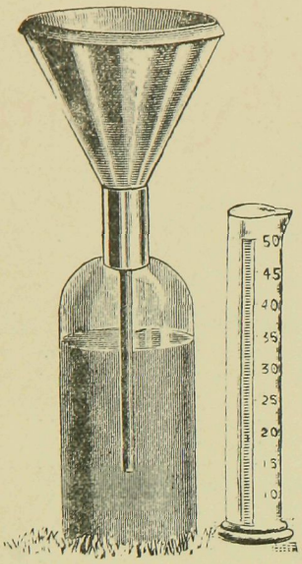

**Rain Guages,** with Glass Receivers, (as per illustration); and **Standard Graduated Measure, 7/6** each. With two **Metal Receivers, 10/6** each. If packed for rail. **9d.** extra.

It makes all the difference to the labours and the responsibilities of the farmer and gardener whether the rain which has fallen unknown to him in the night is much or little, whether it will suffice for the necessities of his seeds and crops, or whether he must supplement it by the artificial applications of more water to his ground. Accordingly, it may be said that the prosperity and the working of every farm and garden, large or small, will be materially facilitated if its owner keeps a rain gauge.

**Illustrated Catalogue Free on Application**

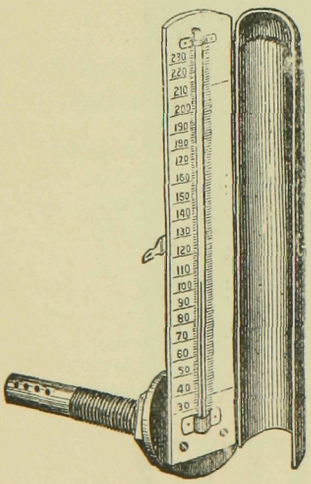

Thermometers made any length, angle or range for sugar mills and all other engineering plants. New tubes fitted to broken thermometers and guaranteed correct.

**The Farmers' and Students' Improved Milk Testing Outfit for Farm use,** comprising the best 2 bottle Babcock Tester made Milk Testing Bottles, Milk Pipette, Acid Measure, 17.6 c c Acid Bottle and Test Bottle Brush. It is the most profitable part of your dairy plant. To get every dairyman using this money saving outfit we have reduced the price to **30s.** for the two-bottle size, and **35s.** for the four-bottle size: if packed for rail 9d. extra.

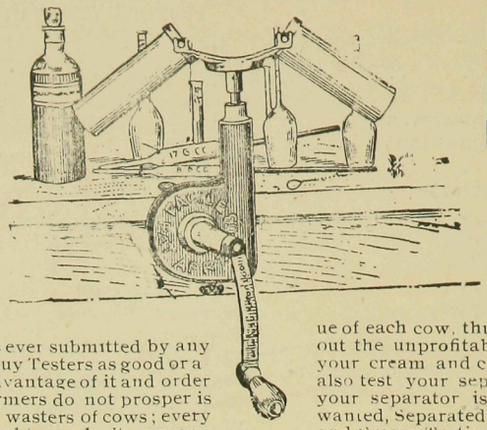

This is the best offer in Testers ever submitted by any Australian firm. You cannot buy Testers as good or a cheap anywhere else. Take advantage of it and order at once. The reason some farmers do not prosper is because they continue to milk wasters of cows; every cow's milking record should be known by its owner—millions of pounds have been lost through wasters. The Babcock Tester is a most profitable aid to the dairying industry.

It will pay you to buy this outfit to find out the actual milking value of each cow, thus enabling you to weed out the unprofitable ones. You can test your cream and check your factory test, also test your separated milk and see if your separator is skimming clean. If wanted, Separated Milk Test Bottle at **3/9** and Cream Testing Bottles at **1/6** each can be supplied.

**Milk and Cream Testing Appliances, Pipettes, Bottles, and Measures of all kinds.**



**Hick's World Renowned Clinical Thermometers,**

for indicating the temperature in human beings, birds, and beasts—an essential requisite in every household where health is studied. The normal temperature of the human body is 98.4°, and a rise above 99.5°, or a depression below 97.3° are sure signs of sickness; and a rise in temperature is the first symptom of red water or other diseases in cattle. Will tell the stockowner in three minutes if his beast is sickening for any disease.

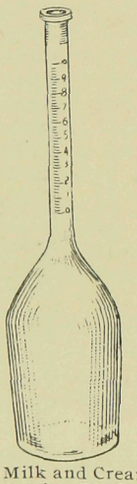

Milk and Cream Testing Bottles

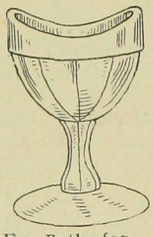

Eye Baths for bathing weak eyes



Medicine Glasses, graduated to tablespoons and teaspoons

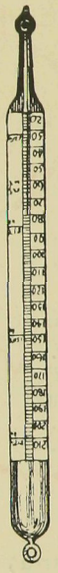

Accurate Dairy Thermometer

Improved Cattle Dip Testers, for indicating the strength of the fluid used. Very sensitive.



**Mercury Barometer, Thermometer and Hygrometer** combined, for indicating weather changes. The farmer has frequently as much need as the mariner to keep his eye on the weather, and so it becomes almost imperative for him to have some idea of the uses of such instruments as the Barometer, Thermometer, and Hygrometer, especially during seed and harvest time. By a careful notice of the indications of weather instruments a fore-knowledge is obtained by which much may be done to avert damage and loss.

No apparatus for the prevention of fire is complete without an Alarm Thermometer which, by ringing a bell in the office or other desirable place will indicate that the temperature in any other part of the building is rising above its normal or ordinary degree, and thus give an early warning of danger in time to prevent serious disaster

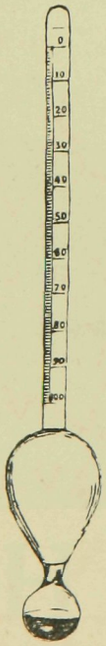

Lactometers, Saccharometers and Hydrometers made for testing all requisites.

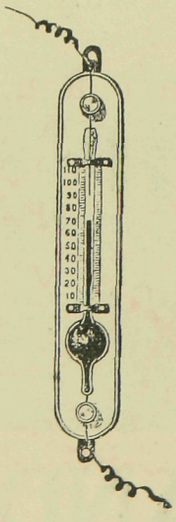

**Electric Alarm Thermometer,** for the protection of welling houses, Breweries, Hotels, Warehouses, Clubs, Theatres, etc. from fire, and for regulating the temperature in Ships, Hospitals, Conservatories, Cold Stores, Incubators, etc.

**Sheep & Lamb Drench Bottles**

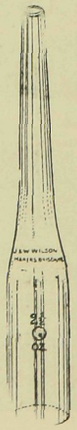

Made of strong glass in sets of 6, comprising two 1½ozs., two 2ozs., and two 2½ozs. The hole is placed to give any quantity of drench desired, the bottle is dipped in the bucket containing the drench liquid, and fills itself up to the hole, no other measuring required; place finger over hole, insert the neck into sheep's mouth, then remove finger from the hole and liquid runs out rapidly without gurgling, the operator can see the moment the drench has been taken and thereby save time.

Single bottles, 2/- each; in sets, 10/6 per set of six.

**WHARF ST., BRISBANE.**

— INSET F —
SCALE 20 MILES = 1 INCH

RAILWAY STNS
1 Bowen
2 Don
3 Delta
4 Merinda
5 Euri Ck
6 Bootooloo
7 Mookarra
8 Redhill



— INSET E —
SCALE 20 MILES = 1 IN.

RAILWAY STNS
1 Shepner Junc.n T
2 Tungamull T
3 Coowonga
4 Coorooman
5 Tanby
6 Kinka
7 Phillip Street
8 Emu Park T
9 Cawarral
10 Bondoola
11 Barmaryee
12 Yeppoon



— MULGRAVE TRAMWAY —

1 Cairns
2 Woree
3 White Rock
4 Meeba
5 Hambledon Jn
6 Yatee
7 Kamma
8 Meringa
9 Toocam
10 Nelson T
11 Pyramid
12 Boolaba
13 Aloomba (T. Hot. Pub Tel)
14 Behana
15 Quinglilh
16 Meerawa
17 Mt Sophia
18 Fishery Ck
19 Mc Donnells Ck T
20 Fig Tree Ck
21 Deeral
22 Jungrun
23 Cu-Cania
24 Harveys Ck Hat
25 Bellenden-Ker
26 Frenchmans Ck
27 Palma
28 Clyde
29 Weinert's Ck
30 Babinda Hot. St. T
31 Moolibah

— CAIRNS RAILWAY —
(To Mareeba)

1 Cairns
2 Edge Hill
3 Quarry Sdg
4 Stratford
5 Fresh Water Hot.
6 Redlynch T
7 Jungara
8 Stony Ck
9 Barron Falls
10 Kuranda Hots T Pub Tel
11 Myola
12 Mantaka
13 Oakland
14 Koah
15 Kambul
16 Biboohra T Pub Tel
17 Mareeba T Pub Tel

— HERBERTON R'LY —

1 6.9 Miles
2 Wondecla
3 Tepon
4 Kahunga

# Useful Information Concerning Map No. 38.

The Figures in Parenthesis, thus (474), represent the number of persons who, at the last Census (1911), claimed to reside in the Locality mentioned, and do not include any Defined Area: Populations of 100 and over are given, and any place shown on the Map, not mentioned in the Letterpress, may be taken as having under 100 inhabitants. Some Coach Routes are always liable to amendments.

---

**Populations:** Almaden (125), Aloomba (187), Atherton (1186), Babinda Creek (195), Bamford (189), Barrine (124), Barron East (146), Cairns (5193), Carrington (147), Chillagoe (1497), China Town (129), Cooktown (1257), Darradgee (181), Evelyn Creek (127), Freshwater (108), Hambledon (437), Herberton (1146), Hopwah (152), Irvinebank (1269), Kairi (133), Koorboora (428), Kuranda (240), Kureen (141), Malanda (117), Mareeba (1067), Morsby (116), Mossman (829), Mt. Carbine (401), Mt. Molloy (168), Mulgrave (279), Mundoo (312), Mungana (592), Nelson (506), Peeramon (148), Port Douglas (325), Redlynch (171), Rossville (118), Stannary Hills (533), Tolga (657), Watsonville (302), Wolfram (616), Yarrabah (151), Yungaburra (252), Zillmanton (128).

This Map represents, perhaps, the most interesting portion of the State, covering as it does Agriculture, Mining, Pastoral, Dairying, and Timber. With regard to the first-named, Cairns and Port Douglas Districts are Sugar producing and Fruit growing. Maize, Potatoes, Sugarcane, Bananas, Pineapples, Oranges, Apples, Mangoes, Paw Paws, Peaches, Plums, Pea Nuts, and Vegetables are among the chief products.

The Cooktown District produces Maize, Potatoes, Coffee, Bananas, Pineapples, Oranges, Cocoanuts, Custard Apples, Mangoes, Pawpaws, Peanuts, Sisal Hemp, and Ramie and Vegetables.

Chillagoe and Herberton (which includes the rich Atherton scrubs) Districts produce Maize, Rice, Potatoes, Pumpkins, and Melons, Coffee, Grapes, Bananas, Pineapples, Oranges, and other Fruits of various kinds. The C.S.R. have a Sugar Mill at Hambledon. The Mulgrave Central Mill is in the Nelson District, and a Central Mill is situated at Mossman.

**Mining:** Chillagoe Gold and Mineral field produces Gold, Black Tin, Stream Tin, Wolfram, Molybdenite, Bismuth, Antimony, Bismuth-Wolfram, Monazite, Scheelite, Silver, Copper, Lead, Mercury, Ironstone, Limestone, Coal, and Rubies. The Chillagoe Company have expended much capital, and £104,417 on machinery in their mines, and with others have built a railway from Mareeba to Mungana, 103 miles in length, and passing through such mining centres as Koorboora, Almaden, Chillagoe, Zillmanton, &c. There are branches to Charleston (Forsayth), 142 miles, to Mount Garnet, to Tumoulin 53 miles, to Malanda 19 miles, Boonmoo to Irvinebank. From Biboohra to Mt. Molloy, 20 miles. A railway is now under construction from Dimbulah to Mt. Mulligan about 30 miles in length, where very important Coal deposits have been found, which when properly opened up are expected to give a great impetus to mining generally by cheapening the cost of fuel, as all Coke used by the smelters has now to be brought from the South at great cost to the users. The Northern fields, Normanby, Palmer, Palmerville, Bloomfield River, &c., have not of late years fulfilled expectations; the fields are well worth a visit from capitalists, and a closer inspection of the resources, with a view of investing in what should prove a profitable undertaking. Gold, Silver, Tin, Antimony, and Wolfram are found, and from the Palmer alone Gold to the extent of 1,327,016 fine oz. has been taken. Mount Windsor is looked upon as likely to prove a very payable Tin field, several claims are now worked and good prospects are obtainable in almost any part of the locality. The population of the Cooktown, Palmer, and Normanby fields is estimated at about 700 (1911).

The **Pastoral** Industry is confined to Horses and Cattle, and is mostly carried on in large holdings composed of "runs" and occupation licenses, though in the Southern part some grazing selections have been taken up and stocked. Dairying is undertaken in the Atherton district, and there is a butter factory at Atherton owned by W. C. Abbott.

The **Timber** Industry should be very brisk, and remunerative as most of the so-called "Fancy Timbers" are found in the Cairns and Atherton Districts, and it is estimated that there is at least 2,000,000 acres where these timbers are found. Among others are the following: Silky Oak, a very fine timber and largely used for furniture, and for Joinery in modern buildings; Cedar (Red and White), Maple, a very beautiful timber, and extensively used by the furniture trade; Silkwood, Satinwood, Red Bean, Black Bean, Kauri Pine, Black Pine, Walnut, Beech, Quondong, Moreton Bay Ash, Bull Oak, Pink Oak, Red Oak, Black Oak, Silver or White Oak, Rosewood, Crow's Foot Elm, Sassafras, Acacia or Mackay Cedar, Moreton Bay Chestnut, Bunya Pine, Cadaga, Cairns Hickory, Citron Scented Gum, Cockspur Thorn, Ironwood, Lancewood, Johnstone River Hardwood, Leichhardt Tree or Canary Wood, Lignum Vitœ, Pencil Cedar, Penda (or Luya's Hardwood, Irontree, and Red Heart), Cairns Redwood, Cairns Ribbonwood, Brown Silky Oak, White Silky Oak, Tulip Wood. These most valuable timbers are being destroyed in millions of feet simply on account of many of them being practically unknown, together with the expensive transit, and if the present rate of destruction is allowed to continue, by the time the timbers are known abroad and enquired for, the available supply will have disappeared in ashes, as the settlers failing to find a market, or not realising what wealth they are wasting, are falling and burning these timbers to grow maize, or some other crop. There are four Sawmills in the Cairns Police District, one in the Port Douglas District, on at Mossman, five in the Atherton District, one at Tolga, four around Herberton, two at Mareeba.

**Coach Routes:** Petford to Bamford (189), 1½ miles. Mungana (592) to Cardross. Petford to Emuford (91) 12 miles. Herberton (1146) to Irvinebank (1269) via Watsonville (302). Dimbulah to Kingsborough (86), 23 miles. Mount. Molloy (168) to Mount Carbine (401), 20 miles. Almaden (125) to Muldiva, 12 miles. Mungana (592) to O.K., 46 miles. Dimbulah to Old Wolfram Camp, 15 miles. Petford to Porphry (Donald), 17 miles. Almaden (125) to Tate (70), 40 miles. Dimbulah to Thornborough (68), 19 miles. Irvinebank (1269) to Watsonville (302). Dimbulah to West Camp.

**Tips for Tourists:** Anyone visiting the Cairns District and not availing themselves of the opportunity of viewing the beautiful scenery along the railway line to Atherton, would miss something that would always remain a regrettable incident in their lives. The Barron Falls are only 19 miles from Cairns by rail, and are alone worth travelling from the other end of the Continent to see. The Falls themselves are estimated to be nearly 1000 feet in height, tumbling into a gorge which is clad with all kinds of tropical growth. Orchids, Treeferns, Palms of every description. Creepers hundreds of feet in length dropping from trees, and a mass of blooms of every conceivable hue, Elkhorns, Staghorns, Birdsnest Ferns, and other Ferns impossible to describe here are seen in abundance. Leaving the Falls one travels on to Kuranda, where good accommodation can be obtained, and those who can afford the time to spend a few days here will leave with new life in their veins. In the future no doubt this will become a Sanatorium, and be visited for health reasons by hundreds of people from the Old World. Twenty years ago a doctor remarked to the writer that he had travelled over a good part of the world, but he had seen no place that so commended itself to him as a Sanatorium for consumptives and when he reached England again he intended to lay the matter before his confreres, but unfortunately, although he had derived great benefit from his short stay in the neigh-

bourhood, he did not live through the following winter in England, but died from the complaint that he had intended to alleviate in others. Passing still further South and West, Atherton is reached, with its glorious scrublands, at an altitude of 2466 feet above sea level. This is the home of the Timber Industry; most of the Timbers already enumerated are to be found here, and are being ruthlessly slaughtered to make room for Maize, etc. Returning to Tolga, and taking the branch line terminating at Malanda, Lake Eacham is passed; once a volcano, but now an unfathomable pool of water. Retracing our steps once more to Mareeba, train is taken to Chillagoe, the great mining centre. The mines are well worth a visit, and the Chillagoe Caves, although scarcely explored at present, are now recognised as being worthy of protection, and a caretaker has been appointed to check acts of vandalism, and to generally look after the interests of the owners—the Queensland public. Although comparatively unknown, it has been suggested that, from what little is known, they are quite likely to rival the famous Jenolan Caves; and it is hoped that ere long steps will be vigorously undertaken towards their thorough exploration. Returning to Cairns the visitor wishing to see the sugar lands, of which he has heard so much but seen so little, takes the train on the Mulgrave Line, which runs parallel with the coast in a Southerly direction and winds through the valleys of the Mulgrave and Russell Rivers, passing the prolific canefields from which over 100,000 tons of cane is gathered annually, and past the famous Bellenden-Ker Mountain, 5500 feet in height, and Mount Bartle Frere, the highest mountain in the State. The ascent of either of these mountains will be well repaid by the energetic tourist, the flora being of indescribable beauty and rarity. If the traveller saw no more than has been mentioned here, his time would not have been wasted, but the various sights of the district not enumerated would fill a volume, and the tourist must be left to discover them for himself by paying an early visit to the famed Cairns District.

**INSET E**

**Populations:** Cawarral (262), Emu Park (534), The Caves (107), Yeppoon (639).

Some Agriculture is carried on in this District, but it is chiefly Pastoral and Dairying country. Emu Park (534) is the chief seaside resort of the Rockhampton people.

**INSET F.**

**Populations:** Bowen (1957), Cannon Valley (161), Merinda (177), Preston (141), Strathdickie (106).

This district is both Agricultural and Pastoral.

**The Chief Products are:** Maize, Potatoes, Pumpkins and Melons, Cotton, Tobacco, Bananas, Pineapples, Oranges, Custard Apples, Lemons, Mangoes, Pawpaws, Peaches, Strawberries, Vegetables of all kinds, especially Tomatoes, Broom Millet. Beryl Australia Ltd., have **Meat Preserving Works** at Merinda.

**Timber:** Moreton Bay Ash, Poplar Gum, Bloodwood, Acacia, Apple, Ironbark, Acacia or Mackay Cedar, Bally Gum, Cadaga, Crow's Foot Elm, Ironwood or Lancewood, Milkwood or White Pine, Pencil Cedar, Swamp Mahogany, Thozet's Box or Iron-Gumtree, Tulip Wood. There is one Sawmill at Bowen.

| Hotels. | Land Agents' Districts. | Land Offices Situated At |
|---|---|---|
| Bowen District— | Atherton, on S. | Atherton |
| Central | Cairns, on S. | Cairns |
| Club | Cooktown, mainly | Cooktown |
| Commercial | Normanton, on W., small area | Normanton |
| Denison | Port Douglas, middle part of Seaboard | Port Douglas |
| Exchange | | |
| Grand View | | |
| Homestead (Duck Creek) | | |
| Merinda (Merinda) | | |
| North Australian | | |
| Railway | | |
| Sportsman's Arms (Police Camp Creek) | | |
| Cairns District— | | |
| Aloomba (Aloomba) | | |
| Barron Falls (Kuranda) | | |
| Bellenden-Ker (Babinda Creek) | | |
| Bellenden-Ker (Bellenden-Ker) | | |
| Cairns | | |
| Central | | |
| Central (Nelson) | | |
| Court House | | |
| Criterion | | |
| Double Island (Double Island Point) | | |
| Dunwoodie's | | |
| Empire | | |
| Family (Kuranda) | | |
| Family (Nelson) | | |
| Federal | | |
| Freshwater (Freshwater) | | |
| Grafton (Hambledon Junction) | | |
| Hambledon | | |
| Imperial | | |
| Kuranda (Kuranda) | | |
| Mining Exchange | | |
| Mulgrave (Nelson) | | |
| Nelson (Nelson) | | |
| Newmarket | | |
| Palace | | |
| Post Office | | |
| Queen's | | |
| Queen's (Nelson) | | |

| Hotels (Continued.) | Hotels (Continued.) |
|---|---|
| Racecourse (Meeba) | Mitchell (Koorboora) |
| Railway | Oakvale (Petford) |
| Royal | Post Office |
| Strand | Post Office |
| Tramway | Railway |
| Union Jack | Railway (Almaden) |
| Chillagoe District— | Railway (Koorboora) |
| Battery (Sunnymount) | Range (Koorboora) |
| Canton (Thornborough) | Royal (Wolfram) |
| Carrier's Arms (Almaden) | Sunnymount (Sunnymount) |
| Central (Chillagoe) | Union |
| Chillagoe (Chillagoe) | Wolfram (Bamford) |
| Commercial (Thornborough) | Wolfram (Wolfram) |
| Commonwealth (Mungana) | Cooktown District— |
| Commonwealth (Wolfram) | Australian |
| Dette's (Mungana) | Captain Cook |
| Espanol (Lappa Junction) | Carlton |
| Exchange | Commercial |
| Exchange (Mungana) | Court House |
| Exchange (Wolfram) | Criterion |
| Federal | Diggers' Arms |
| Federal (Cardross) | Family |
| Federal (Kingsborough) | Great Northern |
| Federal (Zillmanton) | Lion's Den (Helenvale) |
| Girofla (Mungana) | Native Youth (Rossville) |
| Imperial | New Guinea |
| Junction (Dimbulah) | Peninsula (Laura) |
| Kingsborough (Kingsborough) | Post Office |
| Klondyke (Klondyke) | Queen's |
| Markham's (Mungana) | Sea View |
| Millar's | Sovereign |
| Miner's Home (Kingsborough) | Trevethen (Trevethen Creek) |
| Miners' Home (Wolfram Camp) | West Coast |

HOTELS.

Herberton District—
- Albion (Watsonville)
- Arena's (Herberton Range)
- Atherton (Atherton)
- Australian
- Australian (Irvinebank)
- Barron Bridge (Kulara)
- Barron Valley (Atherton)
- Biboohra (Biboohra)
- Boonmoo (Boonmoo)
- Carriers' Arms (Carrington)
- Carriers' Arms (Mareeba)
- Chillagoe Railway (Boonmoo)
- Commonwealth (Atherton)
- Commercial (Stannary Hills)
- Commercial (Tolga)
- Cosmopolitan
- Dunlop's (Mareeba)
- Emuford
- Eureka Creek (Stannary Hills)
- Exchange (Atherton)
- Exchange (Mareeba)
- Family (Tolga)
- Federal
- Federal (Bakerville)
- Federal (Mareeba)
- Federal (Stannary Hills)
- Gordon's Club (Flaggy Creek)

HOTELS (CONTINUED.)

- Herberton
- Imperial (Stannary Hills)
- Junction (Carrington)
- Kairi (Kairi)
- Kureen (Kureen)
- Lake Eacham (Yungaburra)
- Lancelot (Newellton)
- Malanda
- Miners' Arms (Mount Carbine)
- Mining Exchange (Mt. Carbine)
- National (Mount Molloy)
- New Mining Exchange
- Orient (Irvinebank)
- Peeramon (Peeramon)
- Picnic (Barron River)
- Picnic (Irvinebank)
- Post Office
- Post Office (Tolga)
- Railway (Atherton)
- Railway (Mareeba)
- Railway (Orient Camp)
- Railway (Tolga)
- Railway (Wondalla)
- Royal
- Royal (Irvinebank)
- Royal (Mareeba)
- Royal (Watsonville)
- Showground Hotel (Wondalla)

HOTELS (CONTINUED.)

- Silver Valley (Newellton)
- Smelters' (Mount Molloy)
- Stannary Hills
- Terminus (Mareeba)
- Tolga
- Vulcan (Irvinebank)
- Wolfram (Mount Carbine)

Maytown District—
- Prince of Wales

Port Douglas District—
- Caledonian
- Court House
- Exchange
- Exchange (Mossman)
- Mossman
- North Australian
- Post Office (Mossman)
- Queen's
- Royal (Mossman)

Rockhampton District—
- Club (Yeppon)
- Emu Park
- Imperial (Emu Park)
- Pacific (Yeppoon)
- Railway (Yeppoon)


# PALACE HOTEL,

**Cor. Stanley & Melbourne Streets, SOUTH BRISBANE.**

**First-Class Accommodation, Beautifully Situated, overlooking River, Trams pass the door, within 5 minutes of General Post Office.**

**TARIFF: 7s. Per Day; £2 2s. 0d. Per Week.**

**Moore & McMahon, Licensees.**

SUCCESSORS OF

**Phone 1148.**

**J. McDOUGALL, Licensed Plumber & Gasfitter, Galvanised Ironworker and Tinsmith,**

MERTON ROAD, SOUTH BRISBANE.

ESTIMATES GIVEN

Specialist in Sanitary Pans as recommended by the HEALTH BOARD. Made in extra strong iron with Patent Air-tight Lid, fitted with rubber band.

"SHELL" Petroleum Products marketed in Queensland by BRITISH IMPERIAL OIL Co. Ltd., through BURNS, PHILP & Co. Ltd., and all traders.

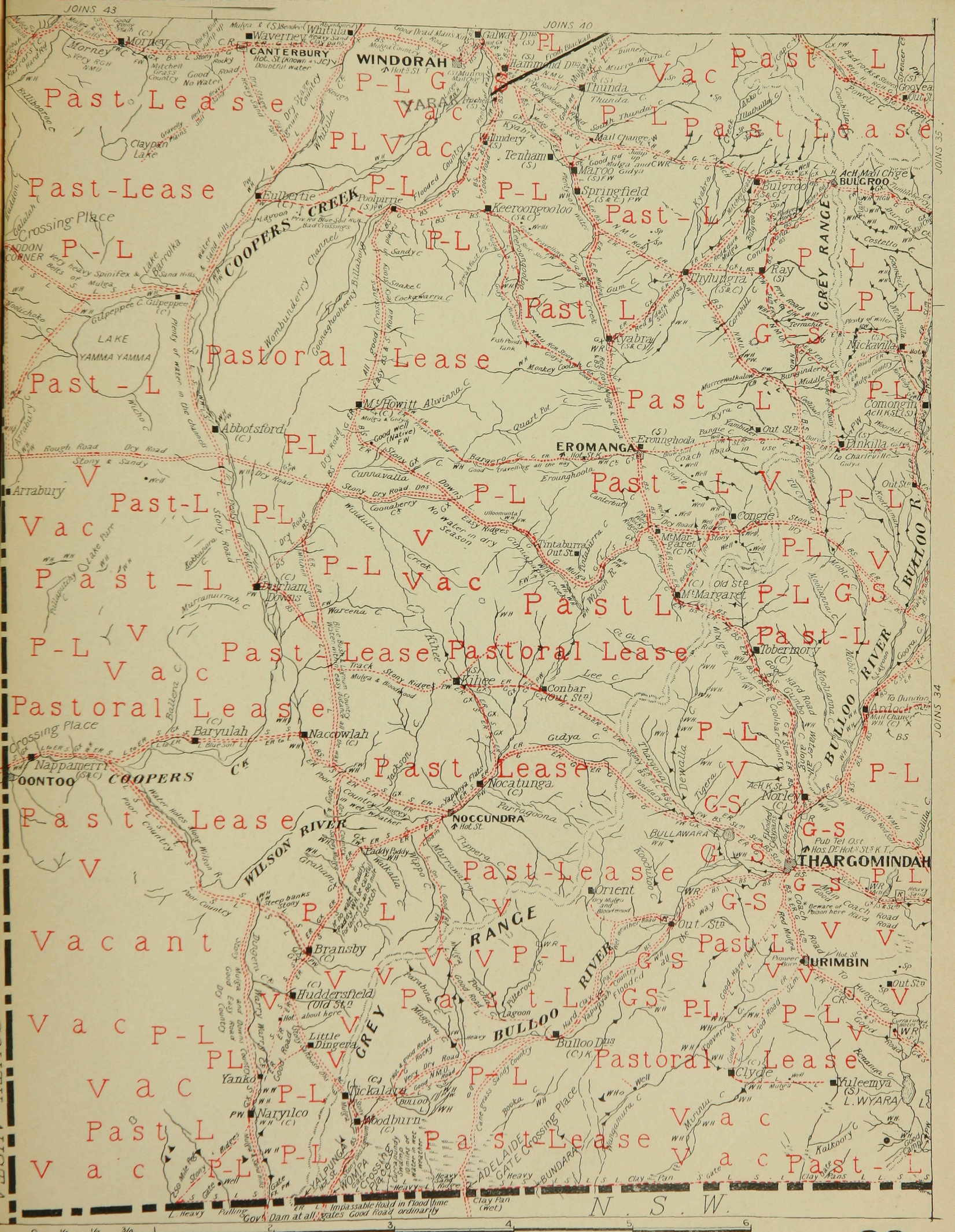
JOINS 43
JOINS 40
JOINS 35
JOINS 34
WINDORAH
CANTERBURY
Morney
Waverney
Whitula
Galway Dns
Hammond Dns
Thunda
Mail Change
Tenham
Marroo
Springfield
Keeroongooloo
Willudery
Eulbertie
Poolpirrie
Bulgroo
BULGROO
Ach. Mail Ch'ge
Thyludgra
Ray
Kyabray
Mickavilla
Comongin
Pinkilla
To Charleville
Out Sta
EROMANGA
Erounghoola
Cunnavalla
Abbotsford
Arrabury
Congie
McMargaret
Tintaburra
Old Sta
Durham Downs
Tobermory
Kilhee
Conbar
Ardoch
Baryulah
Naccowlah
Nappamerry
OONTOO
Nocatunga
NOCCUNDRA
Norley
BULLAWARA
THARGOMINDAH
Orient
Bransby
Huddersfield
Little Dingera
Yanko
Tickalara
Naryilco
Woodburn
Bulloo Dns
Clyde
Yuleemya
L. WYARA
URIMBIN
COOPERS CREEK
GREY RANGE
BULLOO RIVER
WILSON RIVER
LAKE YAMMA YAMMA
Crossing Place
Past-Lease
Pastoral Lease
Vacant
Impassable Road in Flood time
Gov't Dam at all gates Good Road ordinarily
N. S. W.
Scale 26 miles to an inch

**John Jameson's Whisky** is matured by the hand of time alone. No modern chemicals are used to give the spirit a semblance of age.

# Useful Information Concerning Map No. 39.

**The Figures in Parenthesis, thus (474), represent the number of persons who, at the last Census (1911), claimed to reside in the Locality mentioned, and do not include any Defined Area: Populations of 100 and over are given, and any place shown on the Map, not mentioned in the Letterpress, may be taken as having under 100 inhabitants. Some Coach Routes are always liable to amendments.**

**Populations**: Eromanga (106), Thargomindah (258).

This country, with an area of some 50,000 square miles, is at times rather dry and also carries a large amount of what may be classed as poor country, which greatly lowers the carrying capacity as a Pastoral District, consequently the Western portion of the country is mostly held in large areas, and is not in favour with the Grazing Selector. In the rainy season the reverse is the case and the country surrounding Cooper's Creek and the Bulloo River is practicaly uncrossable for weeks at a time, probably for this reason Horses and Cattlte in this part are more in favour than Sheep. Coming East and North, Sheep are more in evidence, and with the advent of a Railway, there is every probability of Sheep replacing Cattle, and smaller holdings taking the place of "runs." Mitchell Grass, Young Mulga and Saline Herbage are the chief foods.

**Timber**: Bloodwood, Ironbark, Box, Beefwood, Gidya, Yapunyah, Boree, Coolibah, Mulga, and Sandalwood.

**Coach Routes**: Thargomindah (258) to Cunnamulla (1373) via Lake Change, Dynevor Downs, Bingara, Yowah Crossing, Eulo, Glenore, Moonjarrie Letter Box, and Kahmoo Letter Box, 145 miles. Thargomindah (258) to Charleville (1934) via Norley, Ardoch, Toompine, South Comongin Woolshed, Coolbah Well, Goviana Creek, Cowley, Bierbank, Yarronvale, Bowen and Gowrie Hotel, 225 miles. Hungerford (108) to Cunnamulla (1373) via Tharoomindah (528). Windorah (72) to Charleville (1934), 255 miles. Windorah (72) to Longreach (2511), 210 miles.

| Hotels. | Land Agents' Districts. | Land Offices Situated At |
|---|---|---|
| Adavale District— | Charleville on E., small area .. | Charleville .. .. .. |
| Gunadorah (40 miles from Adavale on Thargomindah road .. .. .. | Isisford, on N.E., small area .. | Isisford .. .. .. .. |
| | Thargomindah on S. .. .. | Thargomindah .. .. .. |
| | Windorah on N. .. .. .. | Windorah .. .. .. |
| Thargomindah District— | **Hotels (Continued).** | |
| Australian (Eromanga) .. | Windorah District— | |
| Club .. .. .. .. | Cosmopolitan .. .. .. | |
| Gap .. .. .. .. | Crossing Hotel (Cooper's Creek .. .. .. | |
| Nocundra .. .. .. | Waverney (Canterbury) .. | |
| Royal (Eromanga) .. .. | Western Star .. .. .. | |
| Royal (Little Dingera) .. | | |
| Thargomindah .. .. | | |

**John Jameson's Whisky** is sold in cases, prices, 55/- ; 2-gallon jars, 65/- : 5-gallon jars, 127/6 each f.o.b. or from Brisbane.

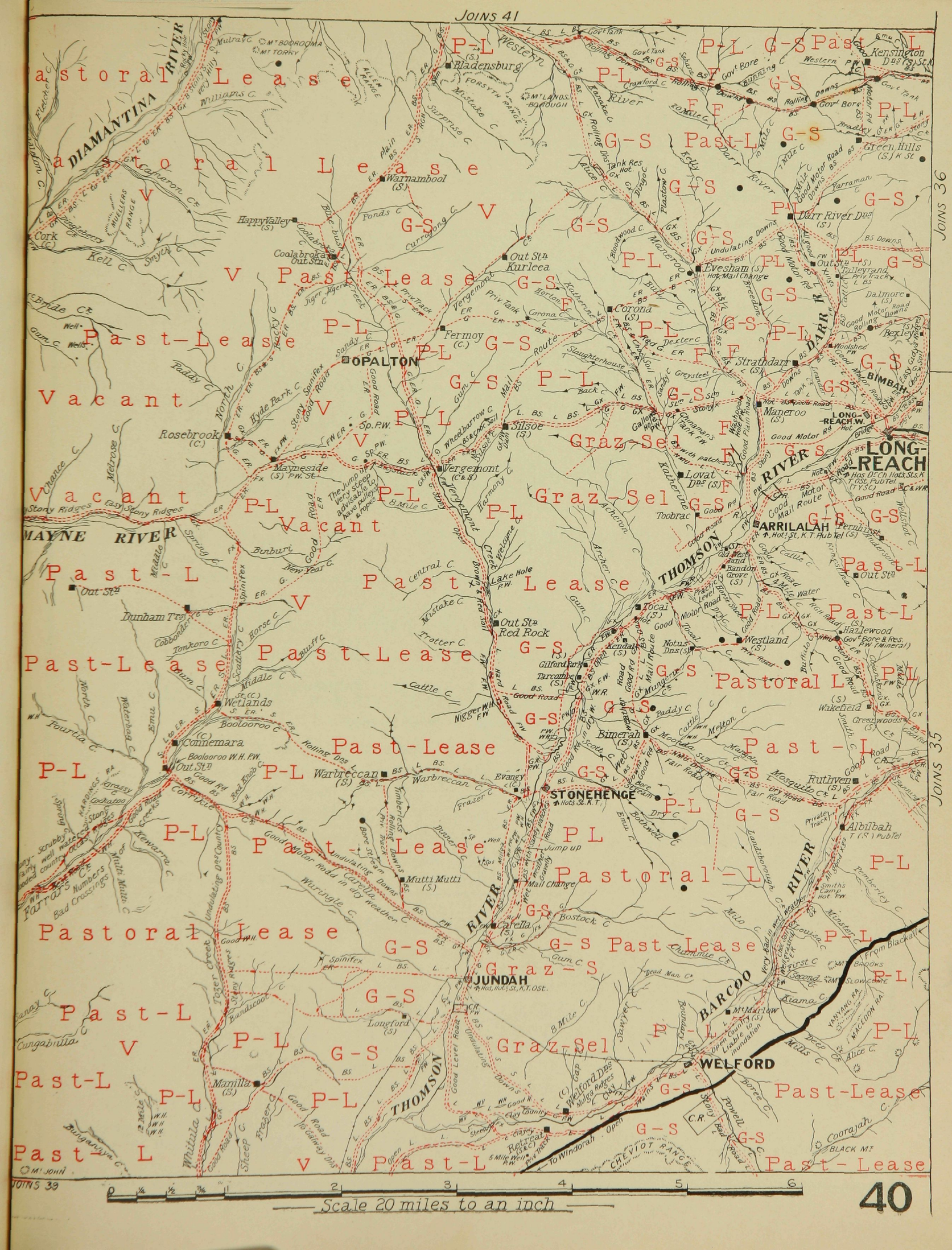
JOINS 41
JOINS 36
JOINS 35
JOINS 39
Pastoral Lease
Past-Lease
Vacant
Graz-Sel
G-S
P-L
DIAMANTINA RIVER
MAYNE RIVER
DARR RIVER
THOMSON RIVER
BARCOO RIVER
OPALTON
LONG-REACH
ARRILALAH
STONEHENGE
JUNDAH
WELFORD
BIMBAH
Bladensburg
Warnambool
Happy Valley
Coolabroka
Cork
Kurleea
Corona
Fermoy
Evesham
Darr River Dns
Kensington
Green Hills
Strathdart
Maneroo
Silsoe
Rosebrook
Mayneside
Vergemont
Lovat Dns
Toobrac
Tocai
Westland
Hailewood
Wakefield
Dunham Tys
Red Rock
Lake Hole
Wetlands
Connemara
Warbreccan
Bimerah
Ruthven
Albilbah
Mutti Mutti
Carella
Longford
Manilla
Mt Marlow
Coorajah
Retreat
Welford Dns
Mt John
Mt Slowcombe
Black Mt
To Windorah
Scale 20 miles to an inch
40

"SHELL" HEAVY BENZINE drives Motor Lorries furthest, cheapest and quickest. More miles to the gallon on "SHELL."

## Useful Information Concerning Map No. 40.

The Figures in Parenthesis, thus (474), represent the number of persons who, at the last Census (1911), claimed to reside in the Locality mentioned, and do not include any Defined Area: Populations of 100 and over are given, and any place shown on the Map, not mentioned in the Letterpress, may be taken as having under 100 inhabitants. Some Coach Routes are always liable to amendments.

**Populations**: Arrilalah (122), Darr River (121), Jundah (212), Longreach (2511), Stonehenge (118).

There is some very fine Pastoral country in this district, and Horses, Cattle and Sheep are held, both on large holdings and Grazing Selections. Sheep are the principal animals bred, and about 3,000,000 are depastured in ordinary seasons, and with the assistance of bores, the country is being more heavily stocked than was possible before heavy expenditure was undertaken in this direction. The Town of Longreach (2511) is supplied with water from a bore 3590 feet deep, and with a flow of 205,000 gallons per diem, and reticulated through 5 miles of piping, and being, at present, the terminus of the Central line, is a very important centre, both for distribution of Station stores, &c., and also as the depot for Wool, which is trucked from here to the coast. Fats for the Meat Works and also for home consumption are also a large source of revenue to the Railway; it is possible for a person to leave Longreach on Monday morning and arrive in Adelaide on Saturday morning, having travelled 2613 miles.

**Mining**: Opal is found at Opalton and Jundah, though as other employment is plentiful, very little has been done of late. There is a **Woolscour** at Longreach, conducted by the Longreach Wool-scouring Company.

**Timber**: Mulga, Whitewood, Bloodwood, Coolibah, Gidya, Box.

**Grasses**: Mitchell, Flinders, Blue, Barley, Feather, Edible Shrubs.

**Coach Routes**: Longreach (2511) to Winton (1427) via Dinnowah, Maneroo, Euroberrie, Manningham, Evesham Mail Change, Evesham Hotel, Moscow, Young's, Bralga, Melrose and Vindex, 128 miles. Longreach (2511) to Muttaburra (400) via Bimbah, Fairfield Letter Box, Goodberry Hills Stage, Camoola Box, Camoola Hotel, Westbury, Ambo Box, Weewondilla and Wandaroo, 75 miles. Longreach (2511) to Jundah (217) via Ernestina Hotel, Whitehill, Hollydean, Iandra, Arrilalah (122), Benares, Rosabelle, Bandon Grove, Weumbah, Tocal Hotel, Cropwell, Bimerah, Glenroy, Stonehenge, (118) and Carella 154 miles. Longreach (2511) to Arrilalah (122), 33 miles. Longreach (2511) to Bimerah, 85 miles. Longreach (2511) to Mayneside 190 miles. Longreach (2511) to Muttaburra (400) via Strathdarr Woolshed, Darr River Downs, Green Hills and Kensington, 105 miles. Longreach (2511) to Stonehenge (118), 100 miles. Longreach (2511) to Vergemont, 164 miles. Longreach (2511) to Westlands via Teenhurst, Langdale, Loongana, 70 miles. Longreach (2511) to Windorah (72), 210 miles. Longreach (2511) to Yanburra, 35 miles.

| Hotels. | Land Agents' Districts. | Land Offices Situated At |
|---|---|---|
| Isisford District— | Isisford, on S.E. | Isisford |
| Royal (Smith's Lagoons) | Jundah, on S. W. | Jundah |
| Stonehenge | Longreach, on N.E. | Longreach |
| Jundah District— | Windorah, on S., small area | Windorah |
| Jundah | Winton on N.W. | Winton |
| Railway | | |
| Longreach District— | Hotels (Continued.) | |
| Australian | Longreach | |
| Central | Lyceum | |
| Club (Arrilalah) | Queen's | |
| Commercial | Railway | |
| Criterion | Royal | |
| Ernestina | Royal Mail (Dunowah) | |
| Evesham (Evesham) | Royal Mail (Stockyard Creek) | |
| Exchange | Tattersall's | |
| Imperial | Tocal (Tocal) | |
| Imperial (Arrilalah) | Welcome Home | |
| Leichhardt | Western Downs (Euroburrie) | |

**Burns, Philp & Co., Ltd.**, Mary St., Brisbane, are the sole agents in Queensland for John Jameson & Sons, Distillers, Dublin.

# KANGAROO POINT HOTEL

J. STACK, Proprietor. BRISBANE

**The Tourists' Rendezvous**

Three Minutes from City.

Excellent Boating and Fishing.

CAPITAL VIEW overlooking the City.

Large Airy Bedrooms

Cuisine Unexcelled.

**TARIFF**

5s. Daily.
25s. Weekly.

# Q. R. PAULL LIMITED,

**General, Indent, and Wine and Spirit Merchants,**

## Eagle Street, (Opp. A.U.S.N. Wharf) Brisbane.

**Sole AGENTS in Queensland for:**

Joshua Bros. Propy. Ltd. Boomerang Brandy and Pure Malt Government Guaranteed Commonwealth Whisky.
Greenless Bros. Old Scotch "Claymore" Whisky.
Fox & Hepburns Perfection Old Scotch Whisky.

Direct Importers of OLD COGNACS and JAMAICA RUM. Heavy Stocks of AUSTRALIAN WINES carried.
Q.R.P. Emperor, Tres. Hoja. Reina Victoria, Imported Cigars. Write for Prices of Any Line.

BEAUTIFUL **Queensland Gems.** MAGNIFICENT

FEW People realise how many beautiful Gems are to be found in our own sunny State. Our stock of Queensland Gems is unrivalled in Brisbane. We have some of the most magnificent stones including Sapphires, Opals, Periclots, Topazes, Rubies, Olivines, Dia nonds, and many others. All stones cut and mounted in our own workshops by our own experts. . . . . .

**WHOLESALE PARCELS SENT TO ANY PART OF THE WORLD.**

GIVE US A TRIAL WITH YOUR NEXT ORDER AND YOU WILL NOT REGRET IT.

*142 QUEEN ST. BRISBANE,* **Frasers Ltd.,** *Next Australian Hotel.*

SELF-LOCKING. NO WEDGES.
NO STAPLES. NO TIES.

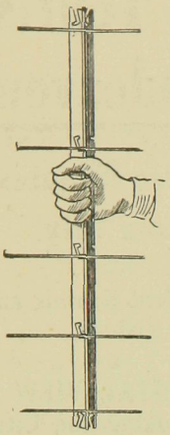

Fig. 1
Place Dropper on opposite side of fence perpendicularly with intermediate wires engaged in their respective receiving slots as per illustration. By giving Dropper a downward left-hand "screw" motion intermediate wires will become secured within Dropper as per Fig. 2.

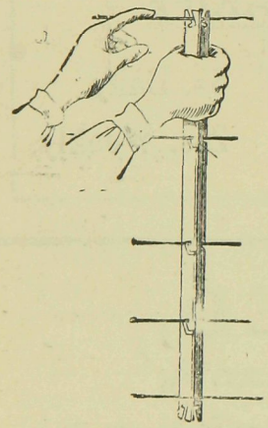

Fig. 2.
ENGAGING TOP WIRE.
With the right hand firmly grasp Dropper as per illustration, giving hand a left-hand motion, when wire will fall, or may be assisted with finger into screwing position. On releasing Dropper wire will become automatically "screwed" within Dropper, thus preventing lateral movement on wires.

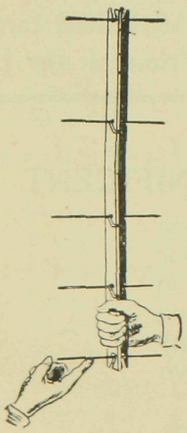

Fig. 3.
ENGAGING BOTTOM WIRE
The same instructions to be observed as with Fig. 2, excepting that the wire in this case is assisted upward, as per illustration, thus completing the attachment.

# AUTO-SCREW DROPPER FENCING Co.

LIMITED.

## Commercial Union Chambers,

## EAGLE ST., BRISBANE.

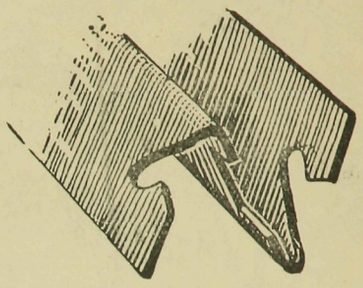

FACTORY : ROMA ST., BRISBANE.

MANUFACTURERS OF

# Droppers, Standards, Gates, &c.

ALL STEEL FENCING

## Labour Saving. Economical. Efficient.

### THE AUTO-SCREW DROPPER

Is universally admitted to be the Ideal Fencing Dropper. it being the **Strongest, Cheapest, Simplest and Most Effective** Dropper on the market.

### THE AUTO-SCREW FENCING STANDARD

Is a steel post or standard engaging the wires in slots, eliminating the reeving of wires of fence through the standard, thus saving labour of post-hole sinking and running wires, and enabling attachment to standing fencing.

### THE AUTO-SCREW GATES

are designed by practical men to combine maximum strength with minimum weight and cost.

This Business is run by practical men of many years' experience. Our Watchword is "**Efficiency with Economy**," our aim "**To Save Labour**," therefore expense.

**Write for Advice and Full Particulars of our ALL STEEL FENCING.**

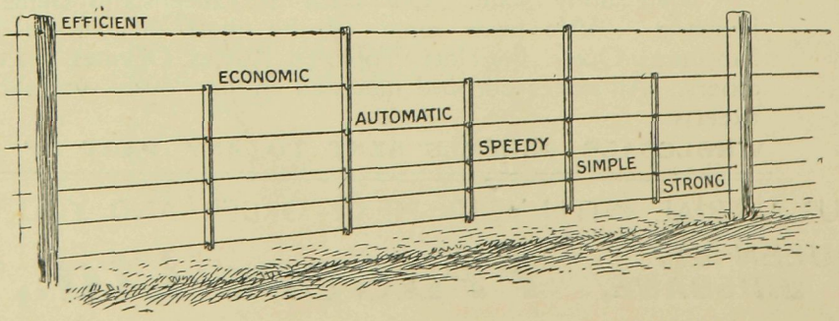

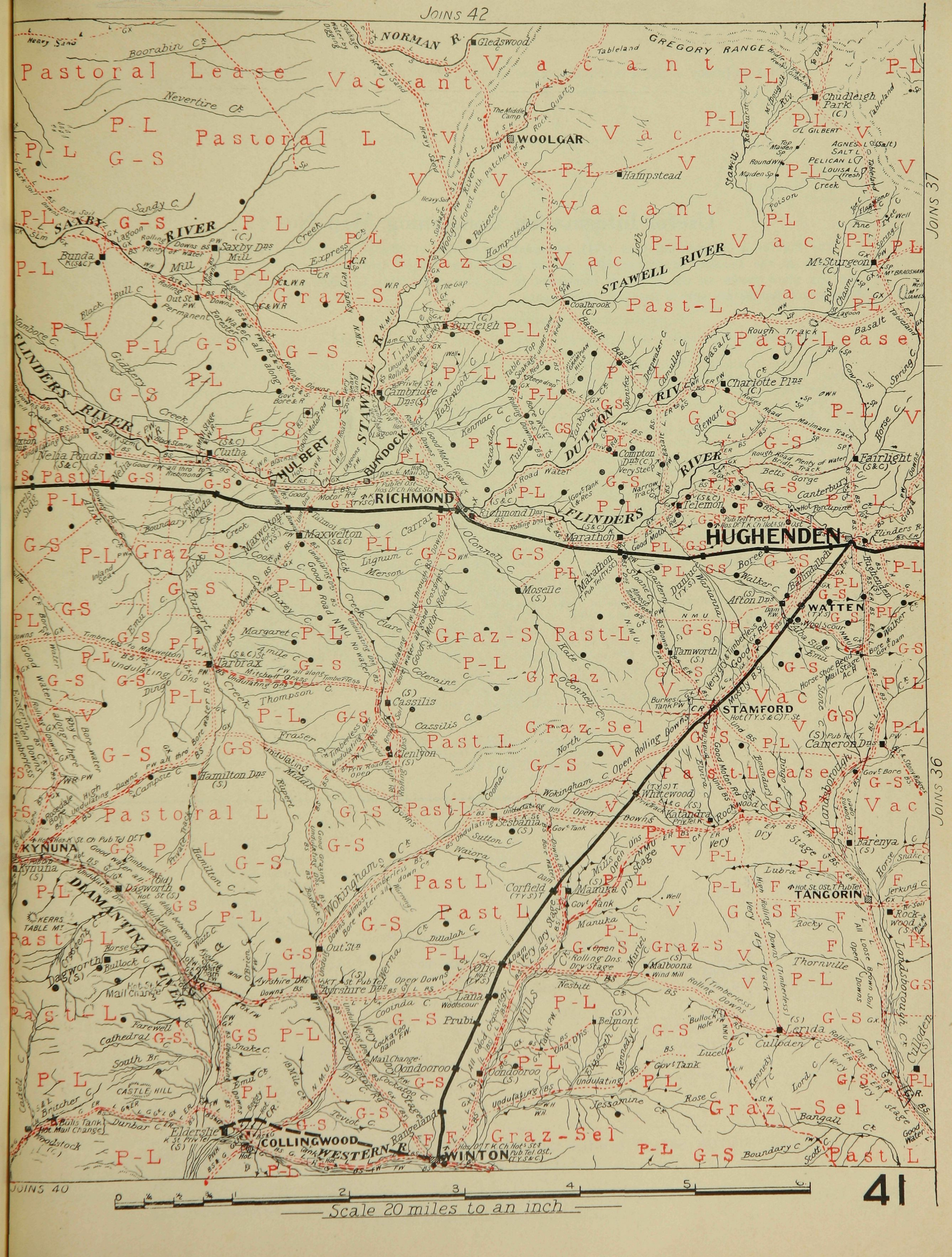
JOINS 42
JOINS 37
JOINS 36
JOINS 40
NORMAN R.
Gledswood
GREGORY RANGE
Pastoral Lease
Vacant
Nevertire Ck
WOOLGAR
Hampstead
Chudleigh Park (C)
SAXBY RIVER
Bunda
Saxby Dns (C)
STAWELL RIVER
Mt Sturgeon (C)
Coalbrook (C)
Burleigh
Cambridge Dns (S)
FLINDERS RIVER
Nelia Ponds (S&C)
Clutha
HULBERT
BUNDOCK
STAWELL R.
DUTTON RIVER
Charlotte Plns (C)
Compton Dns (C)
Fairlight (S&C)
Telemon
RICHMOND
Richmond Dns
FLINDERS
Marathon
HUGHENDEN
Maxwelton (S&C)
Moselle (S.)
Afton Dns
WATTEN
Tarbrax
Tamworth (S)
Cassilis
STAMFORD
Cameron Dns
Lenlyon
Hamilton Dns (S)
Whitewood
Katandra
Sesbania (S)
KYNUNA
Kynuna (S)
Dagworth
DIAMANTINA RIVER
Corfield (TYS)T
Manuka
TANGORIN
Barenya (S)
Rockwood
Malboona
Ayrshire Dns
Lana
Prubi
Belmont
Jerida
Culloden
Cathedral
Oondooroo
Jessamine
Eldershie
COLLINGWOOD
WESTERN R.
WINTON
Rangeland
Bangali
Scale 20 miles to an inch
41

B.N.J. **Whisky** is not a much-advertised Whisky, consequently the quality is all there.

# Useful Information Concerning Map No. 41.

**The Figures in Parenthesis, thus (474), represent the number of persons who, at the last Census (1911), claimed to reside in the Locality mentioned, and do not include any Defined Area: Populations of 100 and over are given, and any place shown on the Map, not mentioned in the Letterpress, may be taken as having under 100 inhabitants. Some Coach Routes are always liable to amendments.**

**Populations:** Hughenden (1458), Katandra (114), Kynuna (333), Marathon (106), Richmond (598), Winton (1427).

An area of about 30,000 square miles or over 19,000,000 acres is shown in this Map, and with the exception of a small acreage under Maize, Potatoes, Grapes, and Oranges, amounting to about 200 acres, the land is exclusively used for Horse, Cattle, and Sheep raising, though a little Gold mining is carried on in the neighbourhood of Woolgar, and Opal is found near Kynuna. Coal is known to exist near Mt. Sturgeon, on the heads of the Dutton River; but it has not yet been worked. There are some large "runs" still existing, but the greater part is occupied by grazing selections, which are for the most part watered by Bores, varying in depth from 4,500 feet, with a daily flow of 1,600,000 gallons, to 3,000 feet with a daily flow of 1,000,000 gallons; although there are several with depths from 4,000 feet to 3,000 feet giving a much less amount of flow; these Bores enable pastoralists to depasture a large number of Sheep on comparatively small areas, which are well grassed with Mitchell, Flinders, Barley, Feather, and Blue Grass; there are also a fair quantity of edible bushes and shrubs.

Although the country is not heavily **Timbered**, Beefwood, Boree, Gidya, Whitewood, Deadfinish, Bauhinia, Coolibah, Gum, and Bloodwood are found.

**Coach Routes:** Nelia to Kynuna (333), via Yorkshire Downs, Toorak Hotel, Rosevale Letter Box, Quambetook Letter Box, Waniola Letter Box, and Rosmead Letter Box. 85 miles. Winton (1427), to Kynuna (333), via Ayrshire Downs, O'Brien's Creek, Dick's Creek, and Old Dagworth, 103 miles. Winton (1427), to Middleton, via 20-Mile Hotel, Western Hotel, Elderslie, Britcher's Creek Hotel, Woodstock, and Llanrheidol, 115 miles. Winton (1427), to Longreach (2511), via Vindex, Melrose, Bralga, Young's, Moscow, Evesham Hotel, Evesham Mail Change, Manningham, Euroberrie, Maneroo, and Dinnowah, 128 miles. Winton (1427), to Ayrshire Downs, 40 miles. Corfield to Bonnie Downs, 40 miles. Winton (1427), to Boulia (124), 249 miles. Richmond (598), to Bunda Bunda, 88 miles. Richmond (598), to Burleigh, 40 miles. Richmond (598), to Clio, 80 miles. Winton (1427), to Dagworth, 86 miles. Winton (1427), to Elderslie, 40 miles. Corfield to Eyrieweed, 40 miles. Maxwelton to Kynuna (333), 110 miles. Corfield to Lerida, 70 miles. Corfield to Malboona, 35 miles. Corfield to Muttaburra (400), via Mahrijong, 145 miles. Hughenden (1458), to Muttaburra (400), 138 miles. Hughenden (1458), to Tangorin, 73 miles. Corfield to Weeba, 12 miles. Richmond (598), to Woolgar, via Burleigh, 97 miles.

| Hotels. | Land Agents' Districts. | Land Offices Situated At |
|---|---|---|
| Hughenden District— | Hughenden on N.E. and middle | Hughenden |
| Australian | Longreach, on S.E., small area | Longreach |
| Central | Normanton, on N.W. | Normanton |
| Grand | Winton, on S.W. | Winton |
| Great Western | | |
| Hotel Metropole | | |
| Hughenden | | |
| Prairie | | |
| Royal | | |
| Shamrock | | |
| Stamford (Stamford) | | |
| Muttaburra District— | | |
| Rockwood (Tangorin) | | |
| Richmond District— | | |
| Camp (Hulbert) | | |
| Criterion | | |
| Federal Palace | | |
| Nelia (Nelia Siding) | | |
| Nonda Downs (Nonda) | | |
| North Star (Maxwelton) | | |
| Railway | | |

| Hotels (Continued.) | Hotels (Continued.) |
|---|---|
| Redan (Hulbert) | Exchange (Olio) |
| Royal | Imperial |
| Star and Garter | Kynuna |
| Western Star | Manuka (Caulfield) |
| Winton District— | North Gregory |
| Australian | Old Dagworth |
| Britcher's Creek (Winton-Boulia road) | Royal |
| Bushman's Arms (Kynuna) | Scott's |
| Club | Tattersall's |
| Commercial (Kynuna) | Twenty Mile |
| Dick's Creek (Dick's Creek) | Western (Winton-Boulia road) |
| | Winton |

"SHELL" MOTOR SPIRIT typifies the highest efficiency in motoring. The Spirit of Power, Purity and Pleasure.

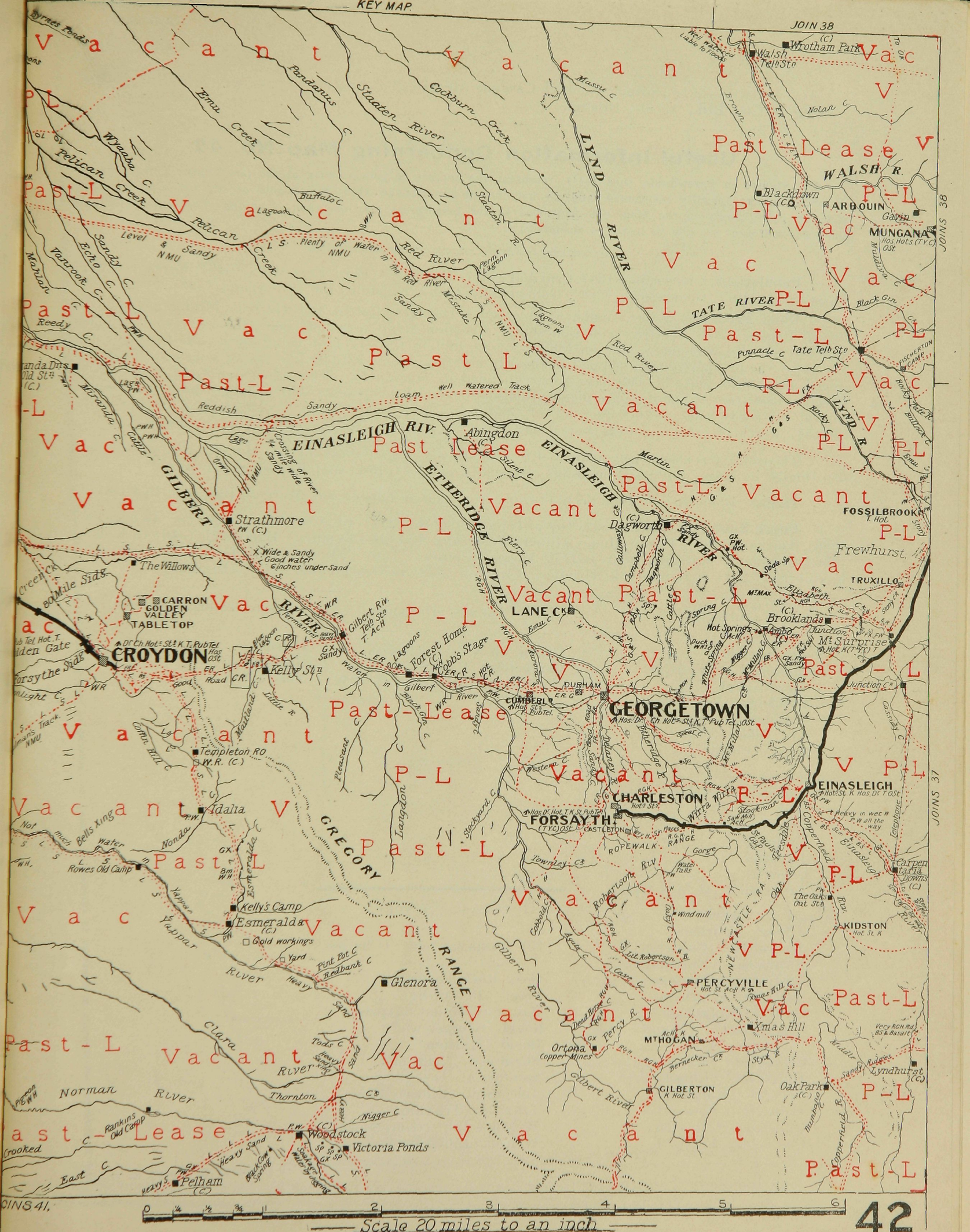
KEY MAP
JOIN 38
JOINS 38
JOINS 37
JOINS 41
Vacant
Past-Lease
P-L
Vac
Past-L
WALSH R.
LYND RIVER
TATE RIVER
EINASLEIGH RIV.
ETHERIDGE RIVER
GILBERT RIVER
GREGORY RANGE
Wroth Park
Walsh Tel Sta
Blackdown
ARBOUIN
MUNGANA
Tate Tel Sta
Abingdon
Strathmore
Dagworth
FOSSILBROOK
Frewhurst
TRUXILLO
Brooklands
Mt Surprise
The Willows
CARRON
GOLDEN VALLEY
TABLETOP
CROYDON
Kelly Stn
Forest Home
Cobb's Stage
LANE CK
DURHAM
CUMBERL
GEORGETOWN
Templeton RO
Idalia
CHARLESTON
FORSAYTH
EINASLEIGH
Rowes Old Camp
Kelly's Camp
Esmeralda
Gold workings
Glenora
PERCYVILLE
KIDSTON
Xmas Hill
MTHOGAN
Ortona Copper Mines
GILBERTON
Oak Park
Lyndhurst
Woodstock
Victoria Ponds
Pelham
Scale 20 miles to an inch
42

Australians should be patriotic and drink **Cascade Ale** instead of English. The quality is XXXX. **Burns Philp & Co., Ltd.,** Agents, Brisbane.

## Useful Information Concerning Map No. 42.

**The Figures in Parenthesis, thus (474), represent the number of persons who, at the last Census (1911), claimed to reside in the Locality mentioned, and do not include any Defined Area: Populations of 100 and over are given. and any place shown on the Map, not mentioned in the Letterpress, may be taken as having under 100 inhabitants. Some Coach Routes are always liable to amendments.**

**Populations**: Charleston (168), Croydon (932), Durham (165), Einasleigh (546), Forsayth (291), Fossilbrook (107), Georgetown (386), Golden Gate (408), Kidston (456), Mungana (592).

**Chief Products**: Maize, Bananas, Pineapples, Oranges, Cattle and Horses. **Mining**: Gold, Tin, Silver, Copper, Lead, Wolfram and Limestone. Croydon fields have not been properly tested by deep-sinking, but a movement is now on foot to do so, and in the event of being successful Croydon may yet enjoy the prosperity that reigned in the late eighties. Some 736,000 fine ozs. of gold have been produced since 1886, and £111,000 have been expended in Machinery. The Etheridge Gold Field which covers a vast tract of country, has given promise of great developments, but is languishing for want of capital. Already some 554,000 fine ozs. of Gold have been taken from the field, and during 1912, £106,517 worth of other minerals were taken from the area, and Gold to the value of £64,017.

The country is also largely availed of by Pastoralists for the raising of Horses and Cattle, and principally in large individual holdings, especially on the Gilbert and Einasleigh Rivers.

**Timber**: Bloodwood, Citron Scented Gum, Ironwood or Lancewood, Moreton Bay Ash, Red Oak.

**Coach Routes**: Mungana (592) to Cardross, Forsayth (291) to Croydon (932) *via* Georgetown (386), Durham (165), Forest Home, Gilbert Telegraph Station, 135 miles. Einasleigh (546) to Kidston (456), 34 miles. Mungana (592) to O.K. Mines, 46 miles. Tate (70) to Almaden (125), 40 miles. Fossilbrook (291) to Lyndbrook, 4½ miles. Croydon (932) to Georgetown (386), 110 miles.

| Hotels. | Land Agents' Districts. | Land Offices Situated At |
|---|---|---|
| Chillago District— | Cairns on N.E., small area .. | Cairns .. .. .. .. |
| Copesland (Copesland) .. | Georgetown E. & S.E. .. .. | Georgetown .. .. .. |
| Crown (Tate) .. .. | Normanton N.W.—W. & S.W. | Normanton .. .. .. |
| Exchange (Fossilbrook) .. | | |
| Fossilbrook (Fossilbrook) .. | | |
| Post Office (Tate) .. .. | | |
| Royal (Fossilbrook) .. .. | | |
| Croydon District— | | |
| Australian (Golden Gate) .. | | |
| Club .. .. .. .. | | |
| Criterion .. .. .. | | |
| Exchange .. .. .. | | |
| Imperial .. .. .. | | |
| Queen's .. .. .. | | |
| Tattersall's (Golden Gate) .. | | |
| Georgetown District— | Hotels (Continued). | |
| Albion (Durham) .. .. | | |
| Australian (Castleton) .. | Nil Desperandum (Charleston) .. .. .. | |
| Australian (Einasleigh) .. | Oaks Rush (Kidston) .. | |
| Australian (Georgetown) .. | Percy (Percyville) .. .. | |
| Bush Inn (Durham) .. | Railway (Mount Surprise) .. | |
| Central (Einasleigh) .. .. | Royal (Georgetown) .. .. | |
| Commercial (Mount Surprise) .. .. .. | Royal (Kidston) .. .. | |
| Copperfield (Einasleigh) .. | Shamrock (Kidston) .. | |
| Einasleigh (Einasleigh) .. | Salutation (Georgetown) .. | |
| Federal (Einasleigh) .. | Telegraph (Gilbert River) .. | |
| Forsayth (Forsayth) .. | Truxillo (Truxillo) .. .. | |
| Gilberton (Gilberton) .. | Welcome Inn (Georgetown) | |
| Goldfields (Forsayth) .. | Welcome Inn (Cumberland) .. | |

**John Jameson** left Scotland for Ireland 135 years ago and has ever since distilled at his Dublin distillery, the World's finest and purest Whisky.

JOINS 44
JOINS 41
JOINS 40
SOUTH AUSTRALIA
STH AUSTA
Headingly
Rochedale
MAIRINDI
Hot St
(The Duchess)
Hematite
Coppery
Koongula
(Selwyn)
Mt ELLIOTT
Hot. St. Dr Ch. Hos. T.
O St. K.
Penola Dns
(S.)
Rangeview
Old Stn
L & Stony
Bad for Cars!
URANDANGI
Hot. T. Sts. Pub Tel
GEORGINA
Wolga
(C)
Carandotta
(S)
Camp
Quita
Boggy in wet weather
Roxborough Dns
(C)
Lake Wonditti
Lake Idamea
Glenormiston
(C)
Herbert Dns
(C)
Marion Dns
(C)
Hilary C.
Bellevue C.
Barrington Pks
L. AMAROO
Cooramarina C.
Breadalbane
(C.)
Mt David
(Moora Bulla)
(C)
Sandringham
(C)
SALT LAKE
LAKE PHILIPPI
Hot. St.
BEDOURIE
Sand Hills
Cluny
Sand Hills
Glengyle
(C)
Dubbo Dns
(C)
Kaliduwarry
(C)
LAKES
Annandale
(C)
Cacory
(C)
Roseberth
Salmonville
Bluff (C)
Hot. S. Sts
BIRDSVILLE
Crossing Place
Mudow Well
Wonomo W.H.
DJARRA
Buckingham Dns
(C)
Monastery C.
Limestone C.
Mt Merlin
(C)
Chatsworth
(C)
Lagoon
Very bad
King
Noranside
(C)
Shire Well
Fort William
(S)
Warenda
Lucknow
Gov't Tank Res
Clarendon
(Looleybuck)
Mail Change
Hot. St
Llanfiedol
Boolbie
Mt Merlin
Barracks Hole F.W.
Goodwood
(C)
BOULIA
Old Angle
Mail Change
Springs
Springvale
(C)
Coorabulka
Old
Coorabulka
New St.
(C)
Ingledoon
Nails Cr.
Davenport Dns
(C)
EDKINS RA.
Palparara
(C)
Currawilla
(C)
Montcalberree
St Albans
Sand Hills
Monkira
(C)
LAKE MACHATTIE
Durrie
Hot St
BETOOTA
M'Leonard
(C)
Clay Pans
Stony in places
fair dry weather
Road
Brighton
Downs
(C)
Lake Billyer
Hot. St. Good Road
Stony Ridges
The Gates G.X.
Diamantina Lakes
W.H. (C)
MAYNE R.
DIAMANTINA RIVER
HAMILTON RIVER
BURKE RIVER
Past-Lease
Pastoral-Lease
Pastoral Lease
Vac
Graz-Sel
See Sheet
No 39
HADDON CORNER
Scale 33 miles to an inch
43

A trip to China and Japan and back—time, 3 to 4 months—an ideal tour for an Australian, smooth water nearly all the way, by the Nippon Yusen Kaisa Steamers (Imperial Japanese Mail Steamers).

# Useful Information Concerning Map No. 43.

**The Figures in Parenthesis, thus (474), represent the number of persons who, at the last Census (1911), claimed to reside in the Locality mentioned, and do not include any Defined Area: Populations of 100 and over are given, and any place shown on the Map, not mentioned in the Letterpress, may be taken as having under 100 inhabitants. Some Coach Routes are always liable to amendments.**

**Populations**: Boulia (124), Selwyn (812).

This tract of country, covering as it does about 320 miles by 240 miles or roughly 76,000 sq. miles, is, with the exception of the extreme North, entirely usurped by horses, cattle, and sheep, several "runs" being of thousands of square miles in extent, and with the completion of the Great Western Railway, now under construction, running from Tobermorey in the South East *via* Windorah, Springvale, Boulia and Urandangie to Camooweal, this country is confidently expected to carry many million sheep, these latter to a very great extent displacing the cattle at present depastured.

**Mining** in the Mt. Elliott and Duchess districts is chiefly confined to Copper, though Silver, Limestone, and Ironstone are also mined, the Copper deposits in the Cloncurry district generally, are considered as among the largest in the world. *For further particulars re minerals see Map 44.*

**Timber**: There are no forests here, and timber of any kind is scarce, and no sawmills exist at present.

**Coach Routes**: Selwyn (812) to Boulia (124) 126 miles, Boulia (124) to Winton (1427) Llanrheidol to Winton and Llanrheidol to Middleton, Lucknow to Winton (1427) 170 miles, Duchess to Urandangie *via* Lady Fanning, Bushney Park and Rochdale, 140 miles.

| Hotels. | Land Agents' Districts. | Land Offices Situated at |
|---|---|---|
| Birdsville District— | Boulia, mainly | Boulia |
| Betoota | Cloncurry, on N. small area | Cloncurry |
| Birdsville | Winton, on N.E. | Winton |
| Royal | Jundah on E. | Jundah |
| Royal (Bedourie) | Windorah, on S.E, | Windorah |
| Boulia District— | | |
| Australian | | |
| Federal (Urandangie) | | |
| Hamilton Hotel (Boulia & Winton Road | | |
| Min Min | | |
| Royal | | |
| Cloncurry District— | | |
| Duchess (Duchess) | | |
| Miners (Duchess) | | |
| Mount Elliott (Selwyn) | | |
| Railway (Selwyn) | | |
| Selwyn (Selwyn) | | |
| Union (Selwyn) | | |
| Winton District— | | |
| Makunda (Makunda) | | |
| Mayne Hotel (Mayne Junction, Diamantina) | | |
| Middleton (Middleton) | | |

The Steamers of the N.Y.K. are most luxuriously fitted up (2-berth cabins) Electric Light, Electric Fans, beautifully decorated Saloons. Comfortable Smoke Rooms.

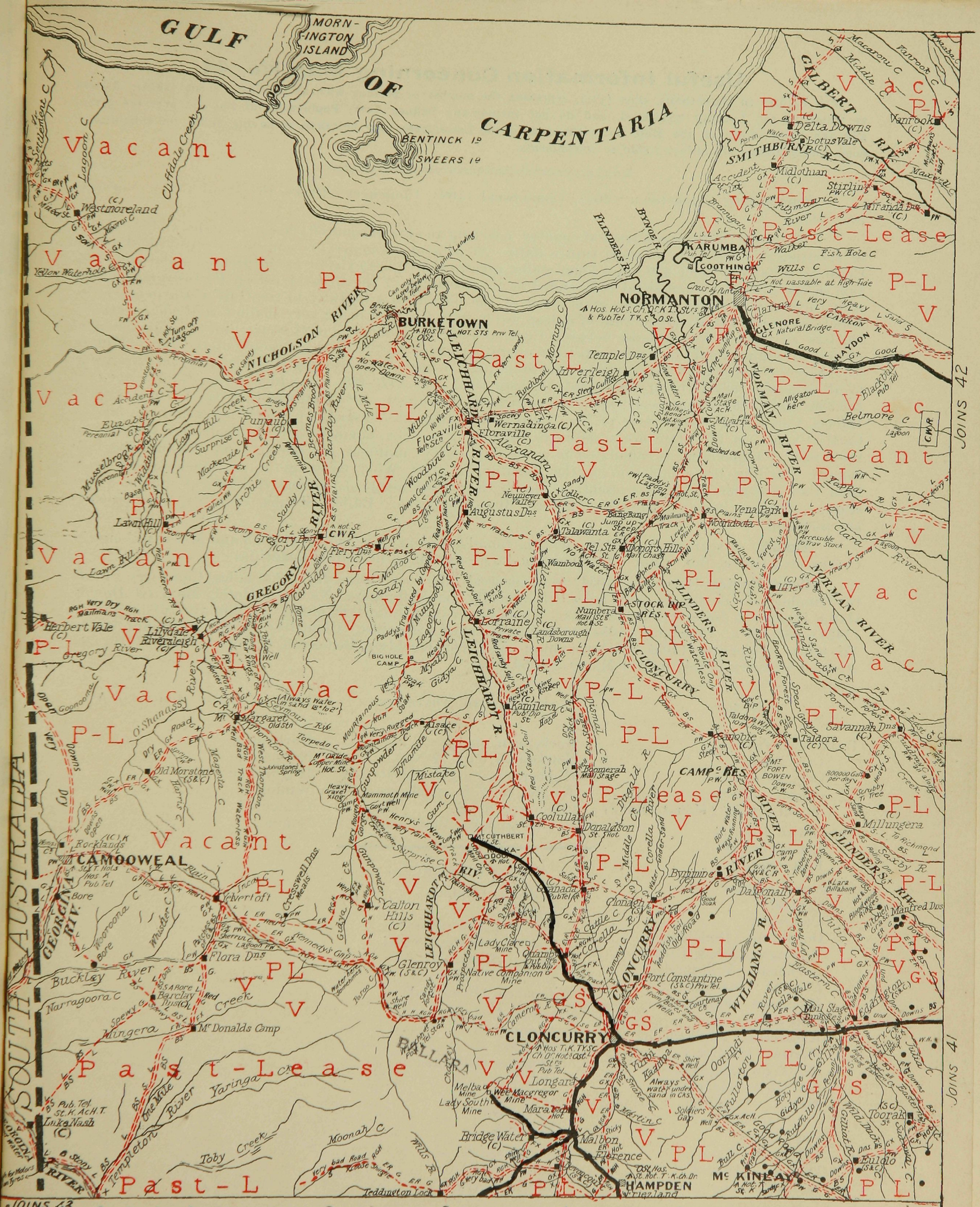
GULF OF CARPENTARIA
MORNINGTON ISLAND
BENTINCK Is
SWEERS Is
SOUTH AUSTRALIA
Vacant
Past-Lease
P-L
NORMANTON
KARUMBA
COOTHINGA
BURKETOWN
GLENORE
CAMOOWEAL
CLONCURRY
HAMPDEN
McKINLAY
NICHOLSON RIVER
GREGORY RIVER
LEICHHARDT RIVER
FLINDERS RIVER
NORMAN RIVER
GILBERT RIVER
SMITHBURN R.
WILLIAMS R.
GEORGINA RIV.
BALLARA
JOINS 42
JOINS 41
JOINS 43
Scale 33 miles to an inch
44

# Useful Information Concerning Map No. 44.

**The Figures in Parenthesis, thus (474), represent the number of persons who, at the last Census (1911), claimed to reside in the Locality mentioned, and do not include any Defined Area: Populations of 100 and over are given, and any place shown on the Map, not mentioned in the Letterpress, may be taken as having under 100 inhabitants. Some Coach Routes are always liable to amendments.**

---

**Populations**: Burketown (265), Camooweal (109), Cloncurry (1054), Friezland (581), Normanton (541).

This map illustrates a tract of country covering an area of some 69,000 square miles and is capable of startling developments at some future date. At present Cloncurry is connected with the Eastern Coast by a Railway some 480 miles long, whilst several short lines exist or are at present under construction in the district. Camooweal is intended as the terminus of the Great Western Railway now under construction in sections, but the great need of the district is a Railway to the Gulf of Carpentaria, to which the great obstacle is the want of a deep water port, the Gulf being very shallow, and comparatively tideless, as often 36 hours elapse between tides, and the usual interval is 24 hours, and to keep a channel open by dredging would be a very expensive operation owing to the open character of the Bay. **Mining** is largely the mainstay of Cloncurry and surrounding Country, Copper being the chief product; the value of all Minerals raised (other than Gold), during 1912, was £772,462, in addition to Gold valued at £55,386, and £169,390 has been expended in Mining Machinery. The **Pastoral** Industry is comprised of Horses, Cattle and Sheep, some of the "runs" consisting of thousands of square miles and the largest Cattle "runs" in the State are situated in this locality. The famous Barclay Tableland situated to the South of Camooweal is calculated to, some day, carry millions of Sheep, and Pastoralists are eagerly awaiting the completion of the Railway, to start Wool Growing on a much larger scale than they are able to do at present, owing to the impossibility of shifting their flocks during a dry season. **Grasses** include Mitchell, Flinders, Blue, Kangaroo. Edible Shrubs, Spinifex, and Bushes are plentiful.

**Timber**: is scarce, but Whitewood is found here and there, with Coolibah and Mimosa along the Creeks etc., Gidya, Box, Gum, and Bloodwood are also found in limited quantities.

**Coach Routes**: Cloncurry (1054) to Camooweal (109) via Calton Hills, 200 miles, Cloncurry (1054) to Canobie *via* Byrimine, 130 miles. Dalgonally via Millungera, Nicholl's Hotel, Manfred Downs, Oxton Downs, to Julia Creek, 118 miles. Mackinlay (76) to Gilliatt, 60 miles. Mackinlay (76) to Winton (1427), 156 miles. Cloncurry (1054) to Mount Cuthbert, 80 miles. Cloncurry (1054) to Mount Oxide, 170 miles. Cloncurry (1054) to Normanton (541) *via* Donaldson, Boomerah, Numbera, Donor's Hill, 260 miles. Cloncurry (1054) to Wee Macgregor 60 miles.

---

| Hotels. | Land Agents' Districts. | Land Offices Situated At |
|---|---|---|
| Burketown District— | Burketown, on W. | Burketown |
| Commercial | Normanton, on E. & N.E. | Normanton |
| Commonwealth | Hughenden, on S.E., small area | Hughenden |
| Gregory Downs | Winton, on S.E., small area | Winton |
| Mount Oxide, (Mount Oxide) | Cloncurry on S. | Cloncurry |
| Camooweal District— | Boulia, on S.W., small area | Boulia |
| Landsborough | | |
| Post Office | | |
| Cloncurry District— | | |
| Central | | |
| Cloncurry | | |
| Donaldson (Donaldson) | | |
| Eddington Arms, Gilliat) | | |
| Exchange. (Friezland) | | |
| Federal (Mackinlay) | | |
| Hampden (Friezland) | | |
| Imperial | | |
| Kalkadoon, (Kalkadoon) | | |
| Malbon (Malbon) | | |
| McGregor (Hightville) | | |
| Marrabah (Marrabah) | | |
| Mount Cuthbert, (Mount Cuthbert) | | |
| Post Office | | |
| Prince of Wales | | |
| Quamby (Quamby) | | |
| Railway (Friezland) | | |

| Hotels (Continued) |
|---|
| Railway (Malbon) |
| Royal |
| Smelters (Friezland) |
| Toorak (Eastern Creek) |
| Union Mackinlay |
| Walters (Friezland) |
| Western, (Friezland) |
| Normanton District— |
| Albion |
| Central |
| Glenore (Glenore) |
| Hely's |
| Imperial |
| Leichhardt |
| Neilsen's |
| Richmond District— |
| Julia Creek |
| Manfred Arms |

R
919.43
YAT

JOHN OXLEY LIBRARY
THE ROADS OF QUEENSLAND A
COMPENDIUM OF VALUABLE REV. E

M05022110780018

The
Eternal Fitness of Things
is found
In OUR FOOTWEAR.

YOU will RECOGNISE the GOODNESS of
**LADE'S FOOTWEAR**
THE MOMENT YOU SEE IT; SO
DIFFERENT from MOST FOOTWEAR;
**SO SUPERIOR IN QUALITY,**
SO FAR AHEAD IN
**STYLE AND COMFORT.**

**Some People think that GOOD FOOTWEAR is a matter of Price. Nothing of the kind. LADE'S FOOTWEAR is good footwear, and yet will cost you less at Lade's than the cheap, SHODDY, SHAPELESS KIND will cost you elsewhere.**

**BOOT and SHOE SATISFACTION can alway be found at LADE'S. We know you can buy Boots and Shoes at almost any Store. But BOOT and SHOE SATISFACTION is to be found at few places, and LADE'S IS ONE OF THE FEW.**

**THERE'S A REASON. You always find here a HIGH STANDARD OF QUALITY, TO-DAY; TO-MORROW alway the same. That's what makes trading SATISFACTORY and EASY.**

**MAIL US**
YOUR ORDER TO-DAY or BETTER STILL
GIVE US A CALL and REALISE WHAT
**BOOT and SHOE SATISFACTION**
IS WHEN IT IS BACKED UP BY OUR
**LOW PRICES.**

# LADES,
**George Street,**
# BRISBANE.

# QUEENSLAND
## THE WONDERLAND OF AUSTRALIA

The Tourist's Pleasure Resort.

The Settler's Land of Golden Prospects.

The Speculator's Field for S Investment

QUEENSLAND'S POSSIBILITIES ARE BOUNDLESS, AND HER REALITIES ARE IMMENSE.

ILLUSTRATED BOOKS, &c, describing in detail the Resources, Beauty Spots, and Tourist Resorts, can be obtained on application to

THE DIRECTOR,

Queensland Government Intelligence and Tourist Bureau - BRISBANE.